

LONG TERM CAMP DIRECTORY



BOY SCOUTS OF AMERICA

SOUTHERN REGION

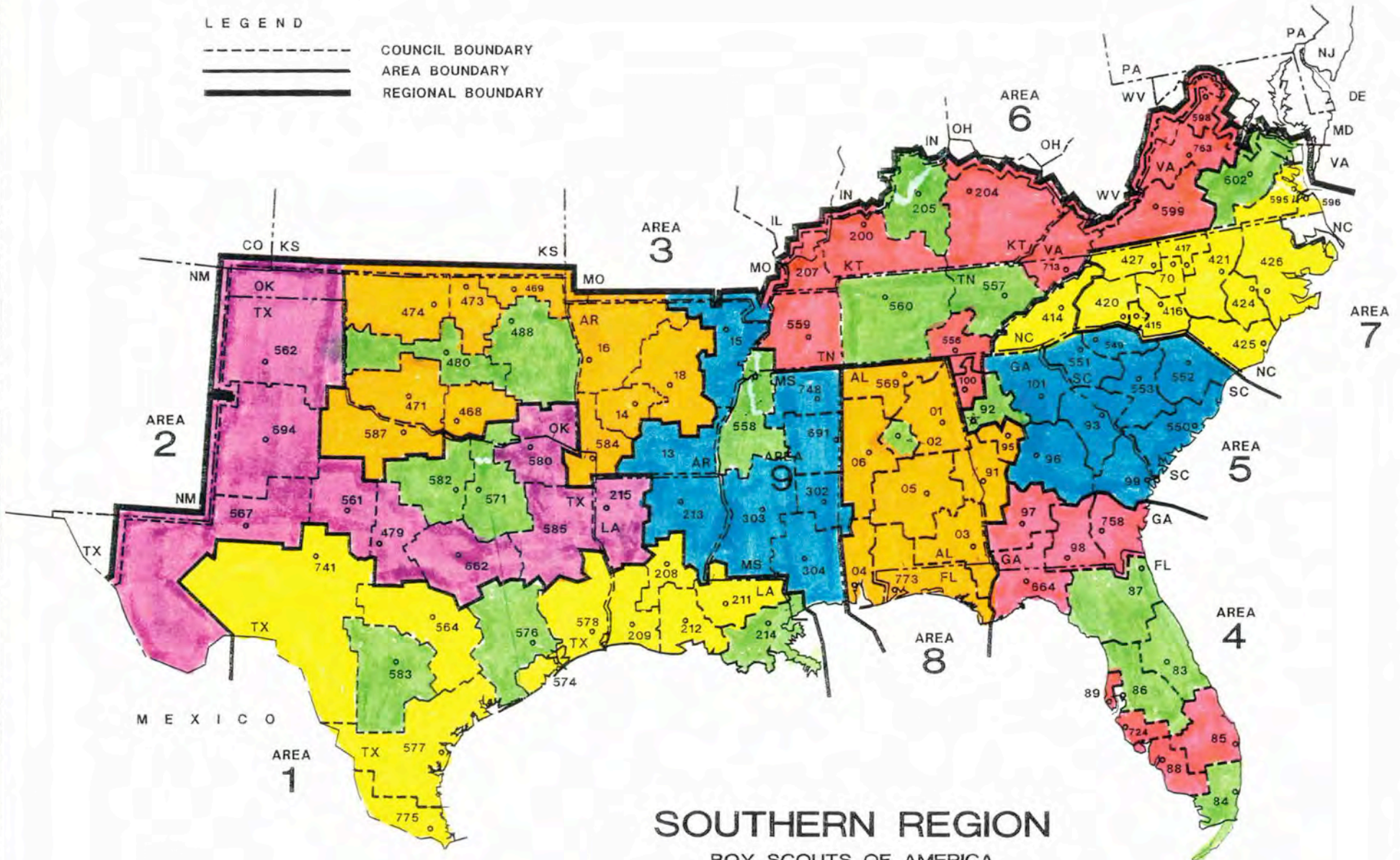
P.O. BOX 440728

50 CHASTAIN CENTER BLVD.

KENNESAW, GA 30144

LEGEND

- COUNCIL BOUNDARY
- ==== AREA BOUNDARY
- ==== REGIONAL BOUNDARY

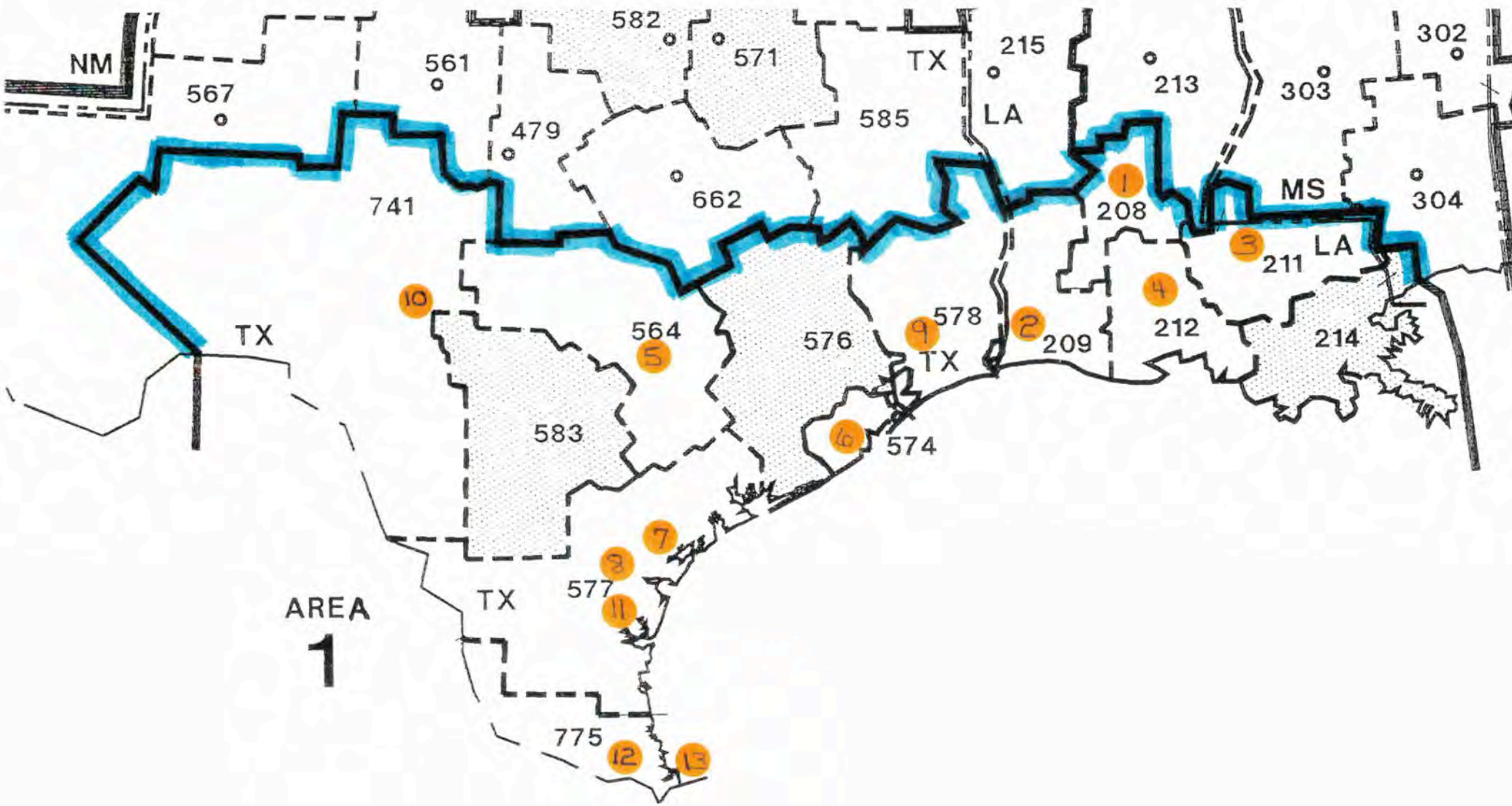


SOUTHERN REGION
BOY SCOUTS OF AMERICA

AREA 10 (SHADED)  ☆ REGIONAL OFFICE: ATLANTA, GA

INDEX

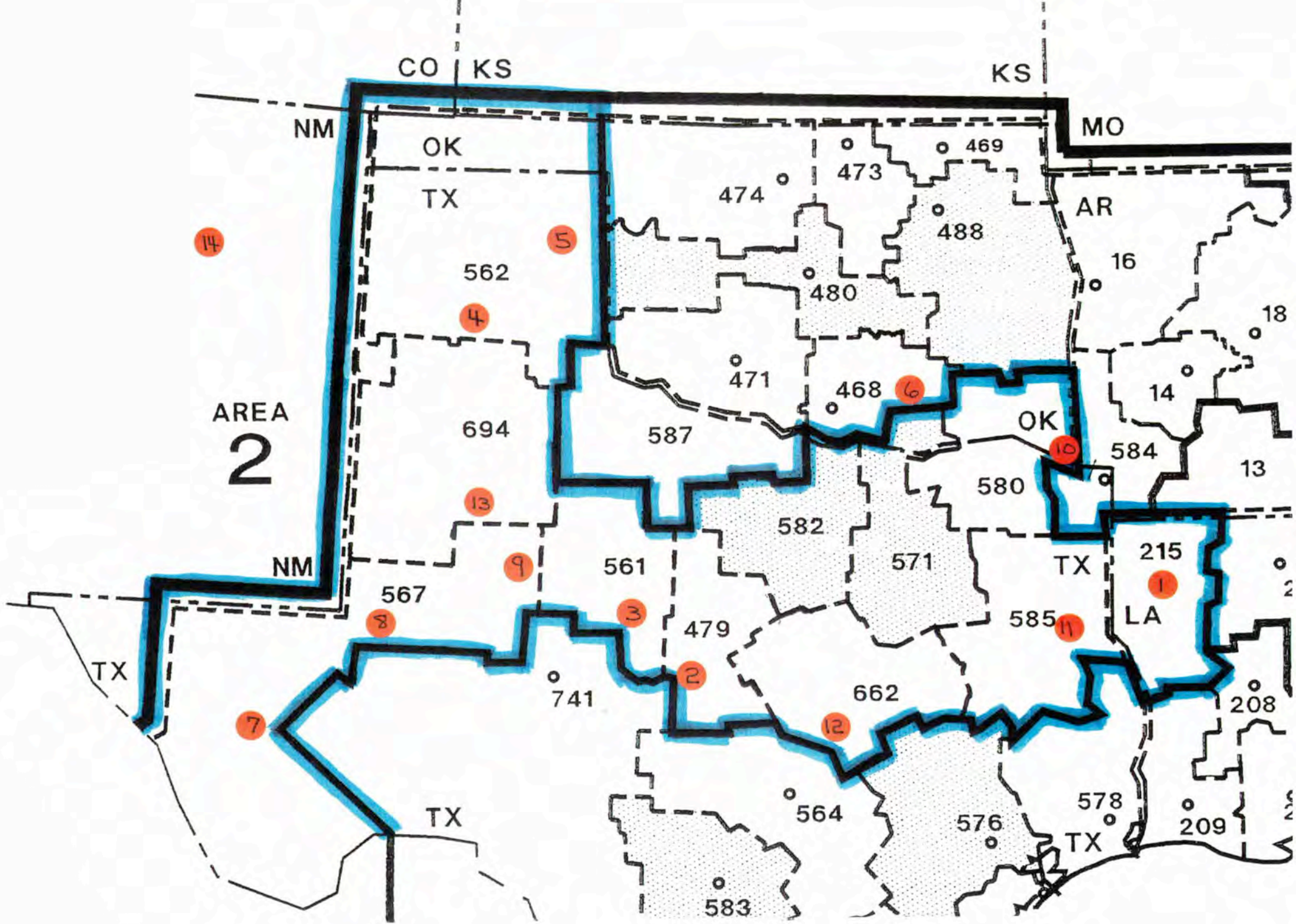
CAMP IS OWNED	1	CUB RESIDENT CAMP	13
CAMP IS LEASED	2	CUB DAY CAMP	14
LONG-TERM CAMP	3	WEBELOS DEN OVERNIGHT	15
SHORT-TERM CAMP	4	CUB FAMILY CAMPING	16
AQUATICS	5	WEEKEND USAGE	17
Pool	5a	DISTRICT CAMPOREES	18
Lake	5b	EXPLORER PROGRAMS	19
River	5c	MULTI COUNCIL USAGE	20
Boating	5d	COMMUNITY ORGANIZATION USAGE	21
Swimming	5e	HANDICAPPED SITE(S)	22
Canoeing	5f	OVERNIGHT ACCOMMODATIONS	23
SHOOTING SPORTS	6	Tentage	23a
Rifle	6a	Cabins	23b
Archery	6b	Adirondacks	23c
Shotgun	6c	Other	23d
Black Powder	6d		
COPE	7		
REPELLING TOWER	8		
OBSTACLE COURSE	9		
OUTPOST CAMP	10		
HIGH ADVENTURE BASE (OFF CAMP)	11		
NATURE TRAILS	12		



AREA ONE

COUNCIL # COUNCIL NAME ADDRESS AND S.E.	CAMP NAME, RANGER'S NAME, CAMP ADDRESS PHONE #	PROGRAMS OFFERED	CAMP FEE	WKS OF OPER.	# OF ACRES	# OF CAMP SITES	MAX # OF CAMPERS	VALUE OF PROPERTY - LAND/ BUILDINGS	CAMP OPERAT- ING BUDGET	DIRECTIONS TO CAMP -
#208 Attakapas Council Stephen Taylor 1545 Jackson St. Alexandria, LA 71301 (318) 443-0482	1) Attakapas Fred Tannehill P.O. Box 694 Trout, LA 71371 (318) 992-2491	2,3,4,5,5b,5d,5e 5f,6,6a,6b,6c,12 13,15,16,17,18, 19,20,21,22,23, 23a	\$90.00	2	156	5	200	\$71,600	\$1,000	Directions - Hwy. 165 North to Pollock, LA. Turn right on Hwy. 8, turn left at Camp sign before entering Jena city limits. Follow signs to camp. (Next to LaSalle Golf and Country Club.)
#209 Calcasieu Area Council Larry Enlow 304 S. Ryan Lake Charles, LA 70601 (318) 436-3376	2) Camp Edgewood Roland LeJeune Rt. 1, Box 3220 DeQuincy, LA 70633 (318) 786-2094	1,3,4,5,5b,5d,5e 5f,6,6a,6b,9,12, 15,16,17,18,19, 21,23,23a,23b, 23c	\$80.00	3	287	13	250	\$138,000	\$56,000	Directions - 14 miles north of Lake Charles on Highway 171. Turn left at Camp sign.
#211 Istrouma Area Council John Erickson 9644 Brookline Ave. Baton Rouge, LA 70809 (504) 926-2697	3) Camp Avondale Ovide Mix Rt. 2, Box 91 Clinton, LA 70722 (504) 683-3489 or (504) 683-9873	1,3,4,5,5b,5d,5e 5f,6,6a,6b,6c,7, 10,12,13,15,16, 17,18,19,21,23	\$90.00	5	1,615	14	275	\$2,000,000	\$75,000	Directions - 3 miles east of Clinton, LA on LA Hwy. 10. (Clinton located approx. 30 miles north of Baton Rouge.)
#212 Evangeline Area Council Jerry Stevens 2266 S. College Rd. Suite E Lafayette, LA 70508 (318) 235-8551	4) Mt. Bayou Lake Bob Gassmann Rt. 1, Box 26E St. Landry, LA 71367 (318) 461-2921	2,3,4,5,5a,5b,5d 5e,5f,6,6a,6b,6c 7,8,9,10,12,15, 16,17,18,20,21, 22,23,23a	\$85.00	3	640	12	650	\$1,500,000	\$38,046	Directions - Exit I-49 West on Highway 106 (42 miles north of Lafayette) go 6 miles turn right at sign.
#564 Capitol Area Council Ray Smith 7540 Ed Bluestein Blvd. Austin, TX 78723 (512) 926-6363	5) Lost Pines Scout Reservation Jack Jenkins Rt. 2, Box 144-F Bastrop, TX 78602 (512) 321-2611	2,3,5,5a,5b,5d 5e,5f,6,6a,6b,6c 6d,7,8,12,14,16 17,21,22,23,23a	\$100.00	7	542	12	350	\$602,300 (buildings only)	\$211,114	Directions - From Austin: Highway 290 East to Highway 95. South on Highway 95 to RM 1441. Three miles on FM 1441 to LCRA Lost Pines Scout Reservation.
#574 Bay Area Council Marcus Mack P.O. Drawer M Galveston, TX 77552 (409) 744-5206	6) Camp Karankawa Leonard Fehrle Rt. 1, Box 607A Sweeny, TX 77480 (409) 345-3964	1,3,4,5,5a,5b,5c 5d,5e,5f,6,6a,6b 6c,6d,8,12,13, 14,15,17,18,19, 21,23,23a,23b	\$100.00	3	450	13	250	\$2,087,822	\$143,675	Directions - Four miles Southwest of West Columbia on Highway 35, and four miles Northwest on FM 1459. The camp is on the Northeast side of the highway.
#577 Gulf Coast Council John Thurston 1444 Baldwin Blvd. Corpus Christi, TX 78463-3159 (512) 882-6126	7) Camp Mauritz Perry Winkler HCR 61, Box 40 Ganado, TX 77962 (512) 771-2395	1,4,5b,5d,5f,12, 15,16,17,18,19, 20,21,23a	-0-	short- term only - all year	166	10	Flexible	\$217,000	\$19,000	Directions - Texas State hwy. 59 to Ganado exit (either direction), follow FM Rd. #710 to Camp sign. Turn left on dirt road and follow to camp entrance.

COUNCIL # COUNCIL NAME ADDRESS AND S.E.	CAMP NAME, RANGER'S NAME, CAMP ADDRESS PHONE #	PROGRAMS OFFERED	CAMP FEE	WKS OF OPER.	# OF ACRES	# OF CAMP SITES	MAX # OF CAMPERS	VALUE OF PROPERTY - LAND/ BUILDINGS	CAMP OPERAT- ING BUDGET	DIRECTIONS TO CAMP -
#577 Gulf Coast Council	8) Camp Karankawa David Springer R. R. #4, Box #42 Mathis, TX 78368 (512) 547-2624	2,3,5,5a,5b,5d, 5e,5f,6,6a,6b,6c 6d,8,10,12,15, 16,17,18,19,20, 21,22,23,23a	\$90.00	5	117	17	300	\$565,000	\$100,000	Directions - Interstate hwy. #37, Exit 34 from South or exit 38 from North on the Texas 359 into center Mathis. At traffic light, turn right onto Rt. 666 (San Patricio St.) to Rt. 1068. Left onto Rt. 1068 to right onto Park Road #25, 1 1/2 mi. on Park Rd. #25 to camp entrance on left.
#578 Three Rivers Council Johnny Atkins 4650 Cardinal Drive Beaumont, TX 77705 (409) 842-5240	9) Umland Barbara Parker 1170 Spring Valley Dr. Woodville, TX 75979 (409) 283-5360	1,3,4,5,5a,5b,5d 5e,5f,6,6a,6b,6c 10,12,14,16,17, 18,19,21,23,23a 23b	\$95.00	5	715	11	225	\$407,570	\$32,450	Directions - Located 1 mile West of US 69/287 (South of Woodville) on Spring Valley Drive. 2.2 miles South of Woodville TX from the US 190/69-287 Jct.
#741 Concho Valley Council Carl Cummins P.O. Box 1584 San Angelo, TX 76902 (915) 655-7107	10) Camp Sol Mayer Mike Wallace HCR 87, Box 43 Menard, TX 76859 (915) 396-2223	1,3,4,5,5a,5c,5d 5e,5f,6,6a,6b,6c 6d,8,9,10,12,13 14,15,16,17,18, 19,21,22,23,23a 23b	\$90.00	2	8,104	10	250	\$2,500,000	\$145,000	Directions - 3 Miles south of US 190, on Ranch Rd. 864, 3 Miles East of Ft. McKavett, TX, 20 Miles West of Menard, Texas.
#741 Concho Valley Council	11) Camp Fawcett None Barkadale, TX 78828 (210) 234-3349	1,3,4,5,5c,5d,5e 5f,6,6a,6b,6c,6d 10,12,13,14,15, 16,17,18,19,21, 23,23a	\$90.00	2	172	10	250	\$1,000,000	\$5,000	Directions - 1 Mile North of Barkadale on Ranch Rd. 335 adjacent to the Nueces River.
#775 Rio Grande Council William Barron P.O. Box 2424 Harlingen, TX 78550 (210) 423-0250	12) Camp Perry Pete Langan P.O. Box 2424 Harlingen, TX 78550 (210) 423-0250	1,3,4,5,5a,5b,5c 5d,5e,5f,6,6a,6b 6c,6d,7,8,9,10, 11,12,13,14,15, 16,17,18,19,20, 21,22,23e,23b, 23c	\$95-115	3	250	12	200	\$374,030	\$53,329	Directions - 3 miles Northeast of Rio Hondo, TX.
#775 Rio Grande Council	13) Laguna Station None P.O. Box 2424 Harlingen, TX 78550 None	1,2,3,5,5a,5b,5c 5d,5e,5f,10,11, 12,23a,23d	\$325- \$425	3	18	NA	200	\$250,000	\$100,000	Directions - South Padre Island, TX

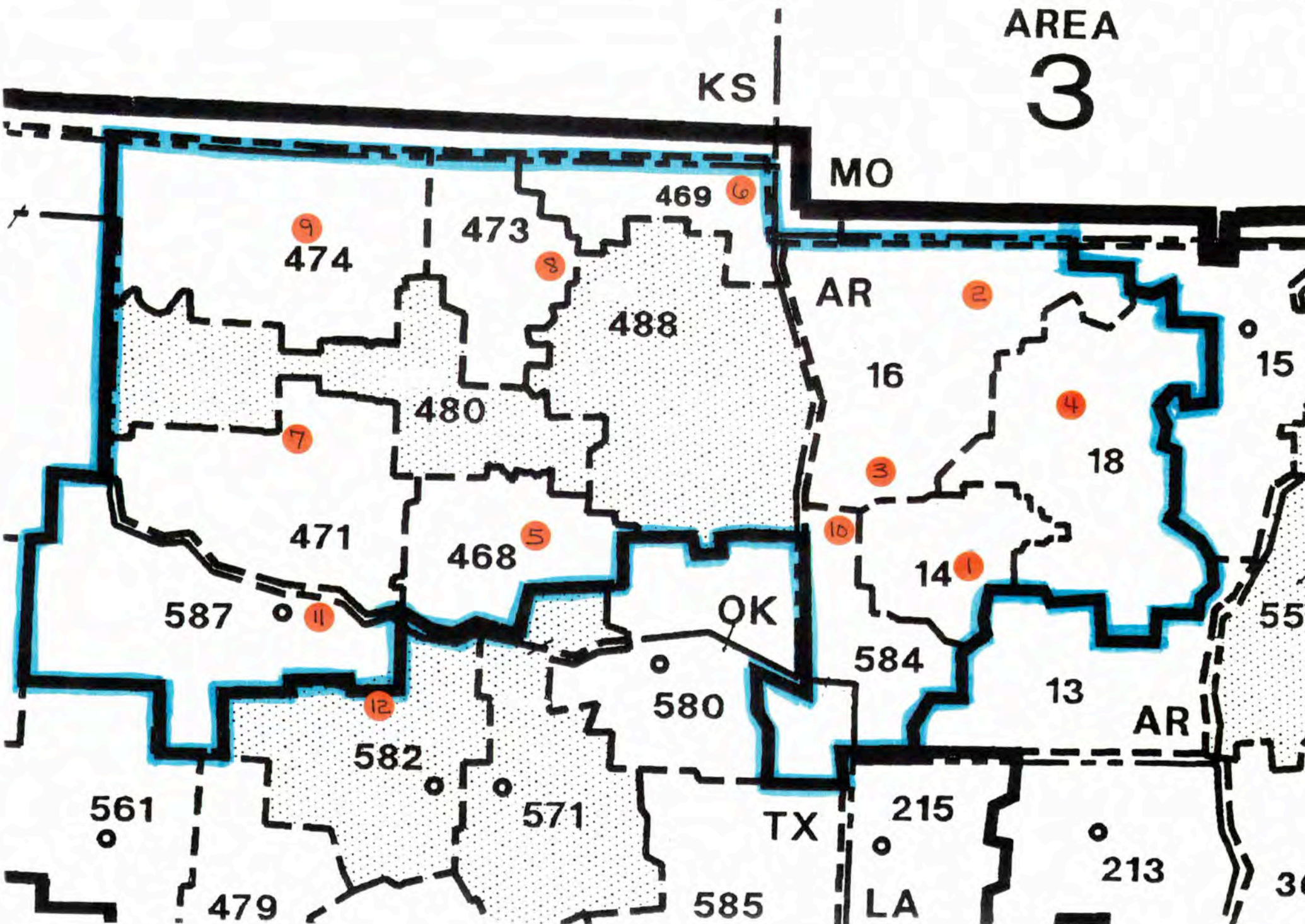


AREA TWO

COUNCIL # COUNCIL NAME ADDRESS AND S.E.	CAMP NAME, RANGER'S NAME, CAMP ADDRESS PHONE #	PROGRAMS OFFERED	CAMP FEE	WKS OF OPER.	# OF ACRES	# OF CAMP SITES	MAX # OF CAMPERS	VALUE OF PROPERTY - LAND/ BUILDINGS	CAMP OPERAT- ING BUDGET	DIRECTIONS TO CAMP -
#215 Norwela Council Carlos del Hierro 3508 Beverly Place Shreveport, LA 71104 (318) 868-2774	1) Garland Scout Ranch Roy Davis Rt. 1, Box 1350 Stonewall, LA 71078 (318) 933-5269	2,3,4,5,5b,5d,5e 5f,6,6a,6b,6c,6d 10,12,13,15,16, 17,18,19,20,22, 23,23a	\$95.00	3	1,600	10	175	\$250,155	\$67,000	Directions - 13 Miles South of Shreveport, LA on Hwy. 171.
#479 Comanche Trail Council Frank Hilton P.O. Box 1086 Brownwood, TX 76804- 1086 (915) 646-0616	2) Billy Gibbons None Richland Springs, TX 76071 (915) 243-5234	1,3,4,5,5c,5d,5e 5f,6,6a,6b,12,13 15,16,17,18,19, 23,23a	\$85.00	2	103	9	125	\$49,121	\$20,500	Directions - 14 Miles from Richland Springs. Turn South from US 190 - 1 Mile West of Richland Springs and travel 13 miles on dirt road to Brady Creek.
#561 Chisholm Trail Council John Clark 3233 South Willis Abilene, TX 79605 (915) 692-9257	3) Camp Tonkawa Charlie Moon 4117 FM 89 or Rt. 1, Box 938 Tuscola, TX 79562 (915) 572-3337	1,2,3,4,5,5a,5b, 5d,5e,5f,6,6a,6b 6c,6d,8,9,10,12, 13,14,15,16,17, 19,20,21,22,23, 23a	\$80.00	5	200	11	200	being evaluated	\$93,752	Directions - FM 89 South of Abilene approximately 15 miles.
#562 Golden Spread Council Bob McGinnis 401 Tucosa Rd. Amarillo, TX 79124 (806) 358-6500	4) Don Harrington Wayne Weathers Rt. 2, Box 388 Canyon, TX 79015 (806) 622-0003	1,4,5,5a,5c,5d 5e,5f,6,6a,6b,6c 6d,9,10,12,13 14,15,16,17,18, 19,20,21,22,23, 23a		1.5	569	15	150	\$335,412	\$46,000	Directions - 10 Miles South of Amarillo, TX on FM 1541 (Washington)
#562 Golden Spread Council	5) M.K. Brown None RR 1, Box 199 Mobeetie, TX 79061 (806) 826-5738	1,3,4,5,5b,5d,5e 5f,6,6a,6b,6c,6d 8,9,12,14,15,16 17,18,19,20,21, 22,23,23a	\$95.00	4	480	15	150	\$258,991	\$25,000	Directions - 40 Miles East of Pampa, Texas on Hwy. 152, near Old Mobeetie in Wheeler County.
#566 Texoma Valley Council John Morton 202 S. Sam Rayburn Frwy. Sherman, Texas 75090 (903) 893-2135	6) Camp Grayson David Corder Rt. 1, Box 141AA Pottaboro, TX 75076 (903) 786-2591	2,3,4,5,5b,5d,5e 5f,6,6a,6b,6c,10 12,13,14,15,16, 17,18,19,20,21, 22,23,23a	\$100.00	3	250	12	150	Leased	\$55,000	Directions - Take Highway 75A North to Denison. Turn left on Hwy. 120 to Pottaboro. Take Hwy. 996 to Locust Rd., turn left to Locust Store. Turn right and stay on winding road until Mill Creek Dr.

COUNCIL # COUNCIL NAME ADDRESS AND S.E.	CAMP NAME, RANGER'S NAME, CAMP ADDRESS PHONE #	PROGRAMS OFFERED	CAMP FEE	WKS OF OPER.	# OF ACRES	# OF CAMP SITES	MAX # OF CAMPERS	VALUE OF PROPERTY - LAND/ BUILDINGS	CAMP OPERAT- ING BUDGET	DIRECTIONS TO CAMP
#567 Buffalo Trail Council John Dee Johnson 1101 W. Texas Midland, TX 79701 (915) 570-7601	7) Buffalo Trail Scout Ranch Dan Damon Box 21 Toyahvale, TX 79786 (915) 426-3709	1,3,4,5,5a,5e,6, 6a,6b,6c,6d,9, 10,11,12,15,16, 17,18,19,20,21, 23,23a,23b,23d	\$95.00	6	6,940	15	300	\$1,500,000	\$135,000	Directions - I-20 to Pecos. Take State Hwy. #17 to Balmorhea State Park. Turn left continuing on State Hwy. #17 to first black top road. Right on #1832. Follow into camp.
#567 Buffalo Trail Council	8) Pegasus Omer Mickle	2,4,16,17,18,19	None	week end camp	40	8	200	Leased	\$500	Directions - Turn south off I-20 on Hwy. 1788 for approx. 15 miles, turn west on Hwy. 1787 approx. 1 mile.
#567 Buffalo Trail Council	9) Hughes Aquatic Base Fred Morris Rt. 2, Box 456 Colorado City, TX 79512 (915) 728-8887	1,3,4,5,5b,5d, 5e,5f,13,14,15, 16,17,18,19,20, 21,22,23,23a, 23d	\$105.00	1	14	12	125	\$400,000	\$60,000	Directions - Exit 212 on I-20, approx. 5 miles west of Colorado City. Travel south on FM 1229 across RR tracks, turn west on FM 311 and follow to camp.
#580 NeTaeO Trails Council Steven Taylor P.O. Box 995 Paris, TX 75461 (903) 784-2538	10) Camp Fredrick Dierks Don Osborn HC 68, Box 385 Valliant, OK 71234 (405) 981-2525	1,3,4,5,5c,5d,5e 5f,6,6a,6b,6c,6d 12,13,15,16,17, 19,21,23,23a 23b	\$95.00	5	167	13	150	\$100,070	\$7,000	Directions - From Paris, Take Hwy. 82 to Clarksville, North on US 37 to Oklahoma State Highway 98 to Wright City, continue North on Hwy. 98 to Camp Dierks.
#585 East Texas Area Council Myron Rosebrook 1331 East Fifth St. Tyler, TX 75701 (903) 597-7201	11) George Pirtle Scout Reservation Gary Pearson Rt. 1, Box 95-A Gary, TX 75643 (903) 693-3286	1,3,4,5,5a,5b,5d 5e,5f,6,6a,6b,6c 6d,7,8,10,12,13 14,15,16,17,18, 19,21,22,23,23a 23c	\$95.00	9	650	14	300	\$1,200,000	\$175,000	Directions - 12 Miles Southeast of Carthage, Texas off FM Road 1970 (3 miles from Gary, TX) on Lake Murvail. (FM 1970 connects with US 79 West of Carthage and US 84 West of Timpson.)
#662 Heart O'Texas Council Jimmy Moore P.O. Box 7127 Waco, TX 76714-7127 (817) 772-8932	12) Tahuaya Neil Carr Belton, TX 76513 (817) 947-5525	1,3,4,5,5a,5b,5d 5e,5f,6,6a,6b,6c 6d,8,10,12,13 14,15,16,17,18, 19,22,23,23a	\$90.00	5	150	16	300	\$1,500,000	\$57,000	Directions - 4 Miles South of Belton, TX, 1 mile West of Interstate Hwy. 35 on Tahuaya Rd., 50 miles N. of Austin, TX, 150 Miles S. of Dallas, TX.
#694 South Plains Council Tim Bullock #30 Briercroft Office Park Lubbock, TX 79412 (806) 747-2631	13) C.W. Post Memorial Jerry Stegall Rt. 3, Box 3 Post, TX 79356 (806) 495-3011	1,3,4,5,5a,5b,5d 5e,5f,6,6a,6b,6c 6d,8,10,12,13, 15,16,17,18,19, 23,23a	\$100.00	3	400	12	225	\$275,000	\$18,500	Directions - 3 miles southwest of Post, Texas on FM 669. Turn onto dirt road at highway sign.
#694 South Plains Council	14) Tres Ritos None no mail (505) 587-2888 (July only)	2,3,4,6,6a,6b,6c 6d,10,11,12,17, 19,21,23,23d	\$100.00	3	20	10	300	\$20,000	\$18,700	Directions - 3 miles east of Tres Ritos lodge on New Mexico Hwy. 518, in Taos County, NM

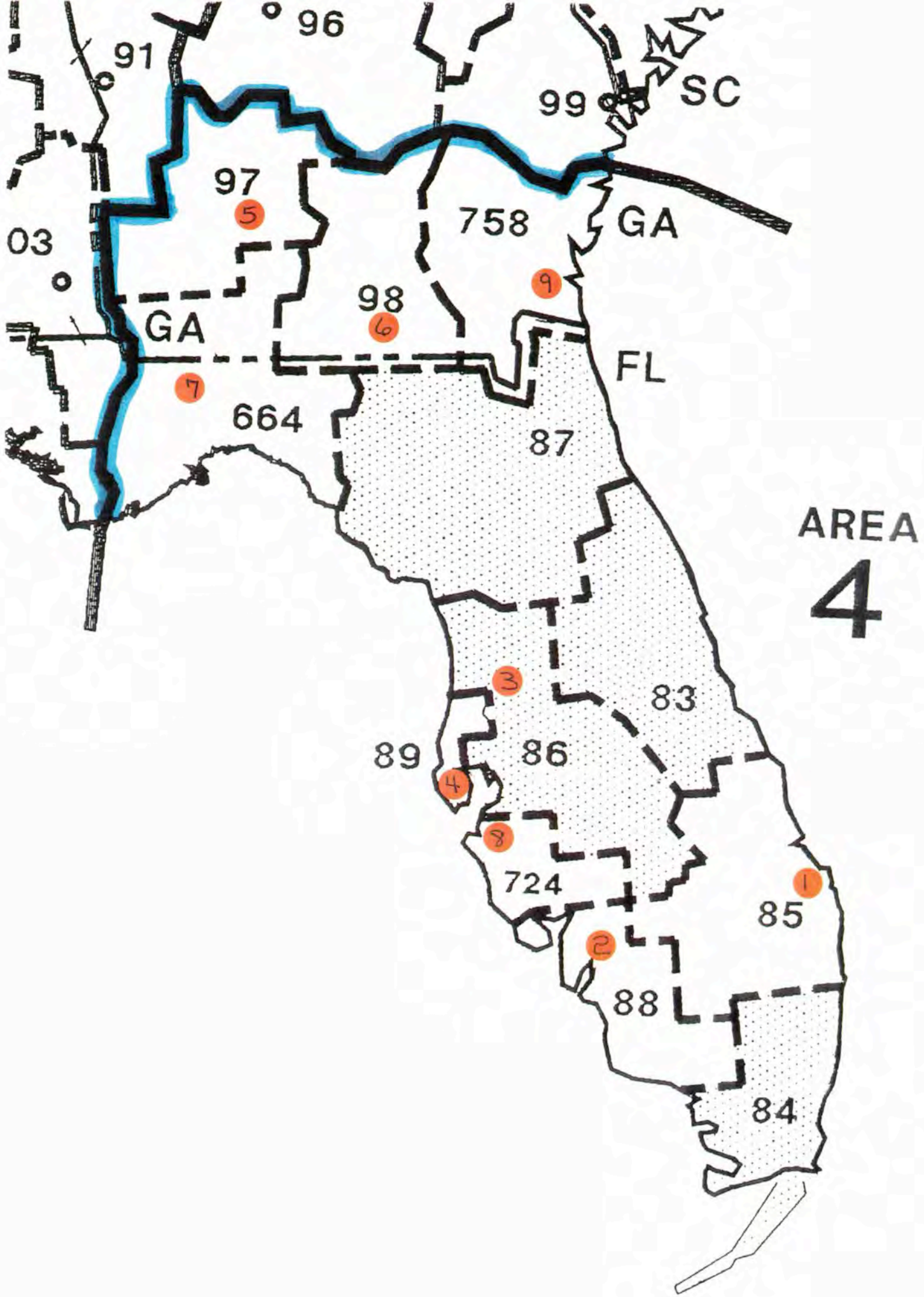
AREA 3



AREA THREE

COUNCIL # COUNCIL NAME ADDRESS AND S.E.	CAMP NAME, RANGER'S NAME, CAMP ADDRESS PHONE #	PROGRAMS OFFERED	CAMP FEE	WKS OF OPER.	# OF ACRES	# OF CAMP SITES	MAX # OF CAMPERS	VALUE OF PROPERTY - LAND/ BUILDINGS	CAMP OPERAT- ING BUDGET	DIRECTIONS TO CAMP -
#014 Ouachita Area Council Mark Anderson 102 Chippewa Court P.O. Box 1234 Hot Springs, AR 71902 (501) 623-6601	1) Degray Scout Reservation Brant Atkins Rt. 1 Bismarck, AR 71929 (501) 865-2328	2,4,5b,14,17,18	NA	NA	349	10	NA	\$133,000 Buildings only	\$12,000	Directions - From Interstate 30 at Caddo Valley, exit Hwy. 7 North - approx. 10 miles
#016 Westark Area Council Ronnie Turpin P.O. Box 3156 Ft. Smith, AR 72913 (501) 782-7244	2) Camp Orr Adventure Base Earl Bruawell HCR 70, Box 140 Jasper, AR 72641 (501) 446-5444	1,3,5,5c,5d,5e 5f,6,6b,8,10,11, 12,17,18,19,20, 21,23,23a,23b 23d	\$85.00	6	625	16	396	\$257,780	\$134,100	Directions - I-40 to Russellville to Hwy. 7, North to Jasper. Left (West) on Hwy. 74, seven miles to Camp sign. Turn right on gravel road, 3 miles down.
#016 Westark Area Council	3) Rogers Scout Reservation Mike Adams Rt. 2, Box 224B Booneville, AR 72927 (501) 675-3459	1,3,4,5,5b,5d,5e 5f,6,6a,6b,6c,6d 9,10,12,13,15 16,17,18,19,22, 23,23a,23d (patrol sites)	\$75.00	4	2,800	64	250	\$251,500	\$30,125	Directions - From Booneville take Arkansas Highway 23 South. 8 Miles to Lone, AR. Follow Camp sign off main highway 2 miles to camp entrance.
#018 Quapaw Area Council Jeffrie Herrmann 3220 Cantrell Rd. Little Rock, AR 72202 (501) 664-4780	4) Camp Montgomery Weaman Owens Rt. 3, Box 23 Damascus, AR 72039 (501) 335-7662	1,3,4,5,5a,5b,5d 5e,5f,6,6a,6b,6c 6d,7,8,10,12,13 15,16,18,19,20, 23,23a,23b	\$85.00	5	3,100	12	320	\$1,316,000	\$100,000	Directions - From Interstate 40, take highway 65 North exit in Conway - go to Damascus - take highway 285, 3 miles to Camp entrance, signs posted.
#468 Arbuckle Area Council Cliff Takawana P.O. Box 5309 Ardmore, OK 73403 (405) 223-0831	5) Camp Simpson Bill Nichols Rt. 1, Box 43 Milburn, OK 73450 (405) 638-2388	1,3,4,5,5b,5d,5e 5f,6,6a,6b,6c,6d 8,10,13,14,15 17,18,19,20,21, 22,23,23a,23b	\$95.00	3	1,000	10	225	\$1,356,000	\$61,000	Directions - North of Tishamingo, OK on Hwy. 99 right on Hwy 7 for 8 miles, follow signs/South on Hwy. 99 from Ada OK to Connerville 6 miles East. Follow signs.
#469 Cherokee Area Council David Richardson P.O. Box U Bartlesville, OK 74005 (918) 336-9170	6) Cherokee Tim Potts Rt. 1, Box 80 Wyandotte, OK 74370 (918) 786-5552	1,3,4,5,5a,5b,5d 5e,5f,6,6a,6b,6c 6d,10,12,13,14, 17,18,19,20,21, 22,23,23a	\$95.00	5	750	12	150	\$250,000	\$43,000	Directions - From Miami, OK East on Hwy. 10 approx. 15 miles. Right at Camp Cherokee sign; one mile to entrance.
#471 Black Beaver Council Alford Havens, Jr. 620 Cache Rd. P.O. Box 165 Lawton, OK 73502-0165 (405) 357-3633	7) Camp George Thomas none Rt. 2, Box 169 Apache, OK 73006 (405) 588-9204	1,3,5a,5b,5d,5e, 5f,6,6a,6b,10,12 13,15,17,18,22	\$95.00	3	400	12	350	\$328,157	\$25,626	Directions - 7 miles west of Apache, OK on Hwy. 19.

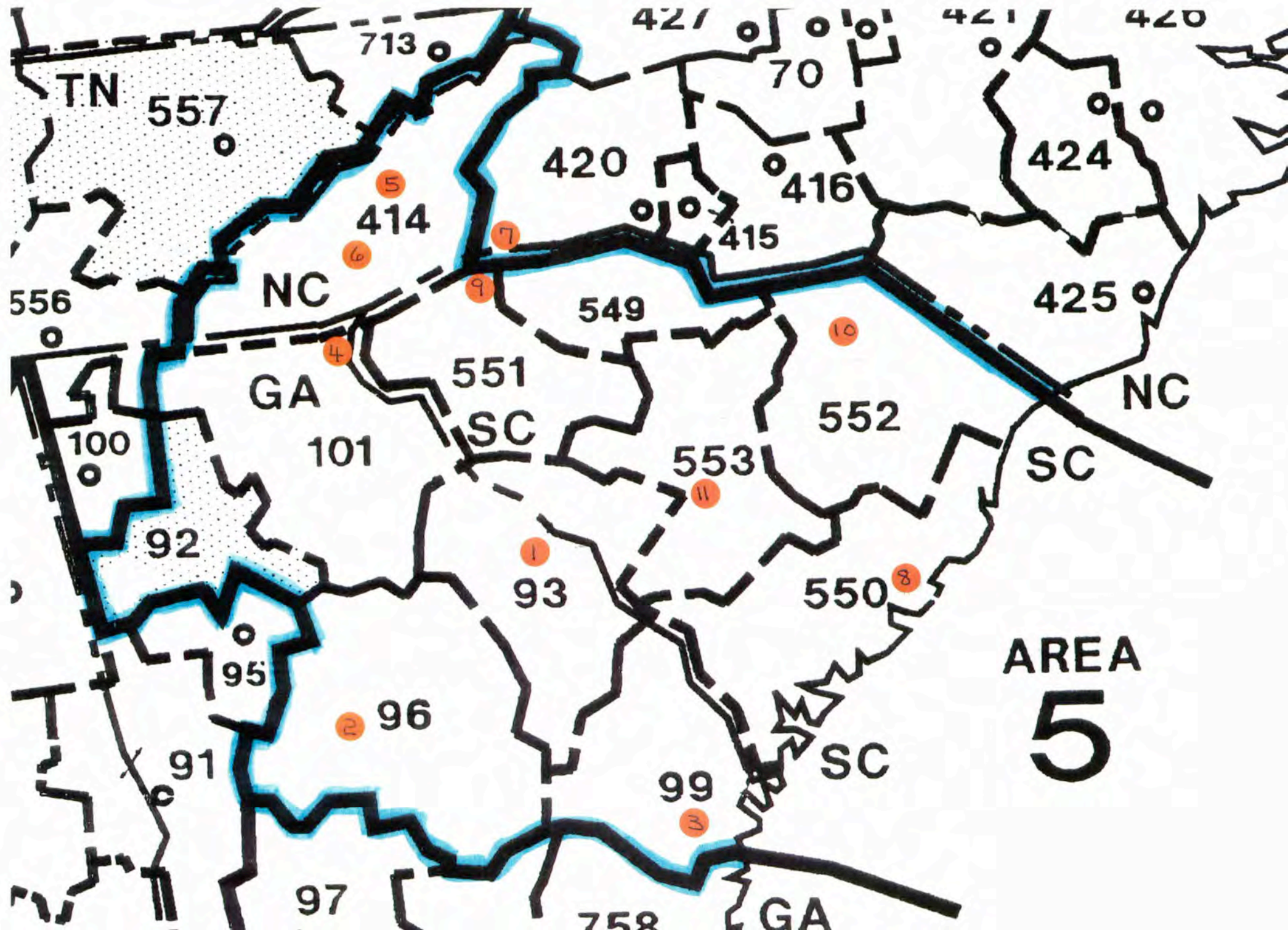
COUNCIL # COUNCIL NAME ADDRESS AND S.E.	CAMP NAME, RANGER'S NAME, CAMP ADDRESS PHONE #	PROGRAMS OFFERED	CAMP FEE	WKS OF OPER.	# OF ACRES	# OF CAMP SITES	MAX # OF CAMPERS	VALUE OF PROPERTY - LAND/ BUILDINGS	CAMP OPERAT- ING BUDGET	DIRECTIONS TO CAMP -
#473 Will Rogers Council Charles Rager P.O. Box 1297 Ponca City, OK 74602 (405) 765-6669	8) Will Rogers Scout Reservation Roger Findahl Box 107 Cleveland, OK 74020 (918) 358-5572	1,3,4,5a,5b,5c, 5d,5e,5f,6a,6b, 6c,6d,10,12,14, 15,16,17,18,19, 21,22,23a,23b	\$105.00	3	346	12	200	\$370,000	\$8,000	Directions - Four and one half miles west of Cleveland, OK on Hwy. 64. North side of the highway.
#474 Great Salt Plains Council Thomas McSwain 315 W. Cherokee P.O. Box 3146 Enid, OK 73702 (405) 234-3652	9) Williams Scout Reservation Robert Truitt Rt. 1, Box 474 Cleo Springs, OK 73729 (405) 438-2307	1,3,4,5,5a,5b,5d 5e,5f,6,6a,6b,6c 6d,8,12,13,14, 17,21,23a	\$85.00	4	145	11	150	\$128,222	\$41,500	Directions - West of Enid 29 miles on Hwy. 60 and south 3 miles to front gate.
#584 Caddo Area Council Clarence Baker P.O. Box 5807 Texarkana, TX 75505 (903) 793-2179	10) Camp Pioneer Joe Murphy Rt. 1 Hatfield, AR 71945 (501) 394-2029	1,3,4,5,5a,5c,5d 5e,5f,6,6a,6b,6c 6d,10,12,14,17, 18,19,20,23d (personal equipment	\$105.00	7	200+	14	220	\$250,000	\$170,000	Directions - US Highway 71. Proceed to Hatfield, AR. Go approx. 2 miles North of Hatfield to Camp Pioneer sign. Turn left and follow signs to camp.
#587 Northwest Texas Council Byron von Rosenberg 3604 Maplewood Wichita Falls, TX 76308 (817) 696-2735	11) Perkins Sarge Rickard 9970 Perkins Rd. Wichita Falls, TX 76306 (817) 855-6787	1,3,4,5,5a,5e,6, 6a,6b,6c,6d,12, 13,15,16,17,18, 19,20,21,23,23a 23b	\$100.00	2	150	10	150	\$225,000	-0-	Directions - From Wichita Falls, take Sheppard AFB exit off US Hwy. 287, turn left on State Hwy. 240 at SAFB gate, turn right at sign on FM 1177 and go 2 miles, go left at Camp Perkins sign to camp.
#587 Northwest Texas Council	12) Horizon Wilderness None Rt. 2, Box 150 Bowie, TX 76230 (817) 872-2989	1,4,5,5b,5d,5e, 5f,10,17,21,23, 23a	NA	NA	1,200	12	NA	\$350,000	NA	Directions - Take Amon Carter Lake exit off US Hwy. 287 at Bowie, TX and travel west on FM 1125 for approx. 9 miles, camp is on left.



AREA FOUR

COUNCIL # COUNCIL NAME ADDRESS AND S.E.	CAMP NAME, RANGER'S NAME, CAMP ADDRESS PHONE #	PROGRAMS OFFERED	CAMP FEE	WKS OF OPER.	# OF ACRES	# OF CAMP SITES	MAX # OF CAMPERS	VALUE OF PROPERTY - LAND/ BUILDINGS	CAMP OPERAT- ING BUDGET	DIRECTIONS TO CAMP -
#085 Gulf Stream Council Reggie Knight 2935 Australian Ave. N. West Palm Beach, FL 33407 (407) 844-0279	1) Tanah Keeta Scout Reservation Jerry Pence 8501 Boy Scout Rd. Tequesta, FL 33469 (407) 746-8749	1,3,4,5,5a,5b,5c 5d,5e,5f,6,6a,6b 6c,6d,7,8,9,10, 12,13,14,15,16, 17,18,19,20,21, 22,23,23a	\$130.00	4	640	12	250	Bldgs. \$500,000	\$106,068	Directions - From US #1 - West on Tequesta Dr. Continue west until you come to entrance of Tequesta Country Club. Right on Country Club Dr. until you come to dead end. (Entrance to Tanah Keeta.)
#088 Southwest Florida Council John Akerman 1815 Boy Scout Drive Ft. Myers, FL 33907 (813) 936-8072	2) Price-Sanders Scout Reservation Cap Pratt 38751 Bermond Rd. Punta Gorda, FL 33982 (813) 639-4800	2,3,4,5,5a,5b,5d 5e,5f,6,6a,6b,6c 6d,7,8,10,12,13 15,16,17,18,19, 21,22,23,23a	\$95.00	5	1,280	12	200	\$1,000,000	\$48,000	Directions - Interstate 75 South to US Highway 17, East to State Rd. 74, East 8 miles to camp entrance on South side of Highway.
#089 West Central Florida Council Bill Robinson 11046 Johnson Blvd. Seminole, FL 34642 (813) 581-4400	3) Sand Hill Scout Reservation Bob Wiley 11210 Cortez Blvd. Brooksville, FL 34613 (904) 596-6082	1,3,4,5,5a,5b,5d 5e,5f,6,6a,6b,6c 6d,8,12,15,16, 17,18,20,21,22, 23,23d	\$110.00	5	1,200	12	200	\$1,000,000	\$49,635	Directions - East on SR 50 1 mile to Reservation entrance on south side of highway.
#089 West Central Florida Council	4) Camp Soule Stan Krzyzanowski 2201 Soule Rd. Clearwater, FL 34619 (813) 797-6307	1,4,14,15,16,17 18,19,20,21,23, 23c	\$35.00	2	50	12	240	\$200,000	\$16,225	Directions - US 19 N to Sunset Pt. Rd., Main St. Safety Harbor, east 1/2 mile to Soule Rd., north 1/2 mile to camp.
#097 Southwest Georgia Council Arnold Landry 930 W. Oglethorpe Blvd. Albany, GA 31701 (912) 436-7226	5) Camp Osborn David Rohrback 480 Camp Osborn Rd. Sylvester, GA 31791 (912) 776-2497	1,3,4,5,5a,5b,5d 5e,5f,6,6a,6b,6c 7,11,12,13,14, 15,16,17,18,19, 20,21,23,23b, 23c	\$100.00	2	810	8	250	\$300,000	\$24,268	Directions - North from Albany on Hwy. 300, 5 miles to Doles Rd., east on Doles Rd. for 4 miles to paved road marked with Camp Osborn Sign, then go 2 miles to entrance on the right.
#098 Alapaha Area Council John Mattox 1841 Norman Dr. Valdosta, GA 31601 (912) 242-2331	6) Camp Patten Rob Stone Burnt Church Rd. P.O. Box 291 Lakeland, GA 31635 (912) 482-2927	1,4,5b,5c,5d,5f, 6a,6b,11,12,14, 15,16,17,18,19, 21,23,23a	-0-	Short- term year- round	180	8	200	\$200,000	not budgeted	Directions - East from Valdosta on Hwy. 221, approx. 20 miles to Lakeland. At city limits sign, turn right onto Burnt Church Rd., follow around to the camp on left.
#664 Suwannee River Area Council Keith Christopher 2729 W. Pensacola St. Tallahassee, FL 32304 (904) 576-4146	7) Wallwood Scout Reservation Wayne Fallis Rt. 3, Box 1766 Quincy, FL 32351 (904) 627-3269	1,2,3,4,5,5b,5d, 5e,5f,6,6a,6b,8, 9,10,12,13,15, 16,17,18,19,20, 21,22,23,23a, 23b,23c	\$110	3	600	8	240	\$268,989	\$132,035	Directions - From Quincy, South on SR 267 to FL 65C. Turn left and follow the signs.

COUNCIL # COUNCIL NAME ADDRESS AND S.E.	CAMP NAME, RANGER'S NAME, CAMP ADDRESS PHONE #	PROGRAMS OFFERED	CAMP FEE	WKS OF OPER.	# OF ACRES	# OF CAMP SITES	MAX # OF CAMPERS	VALUE OF PROPERTY - LAND/ BUILDINGS	CAMP OPERAT- ING BUDGET	DIRECTIONS TO CAMP -
#724 Sunny Land Council Drewry Adams 1161 N. Tamiami Trail Sarasota, FL 34236 (813) 955-3347	8) Camp Flying Eagle Bud Johnson 16009 Upper Manatee River Rd. Bradenton, FL 34202 (813) 746-3919	1,3,4,5,5a,5b,5c 5d,5e,5f,6,6a,6b 9,10,15,16,17, 18,19,20,21,23, 23a,23c	\$100.00	5	188	7	200	\$1,161,701	\$31,423	Directions - Exit I-75 at Exit #42, go east on SR-64 for 2 miles. Turn left on Upper Manatee River Rd. Go 5 miles to Camp entrance.
#758 Okefenokee Council Timothy Bugg P.O. Box 718 Waycross, GA 31502 (912) 283-6016	9) Camp Tolochee Greg Crosby Rt. 6, Box 540 Brunswick, GA 31525 (912) 267-7624	2,3,5,5a,5b,5c, 5d,5e,5f,6,6a,6b 6c,8,10,12,14, 15,16,17,18,19, 20,21,23,23a, 23b,23c	\$90.00	2	139	8	150	\$350,000	\$20,000	Directions - from Hwy. 303 in Glynn Co., GA turn on Blythe Island Dr. then turn left on Parland Dr. and right on Ashley Marsh Dr. to the Camp Causeway.

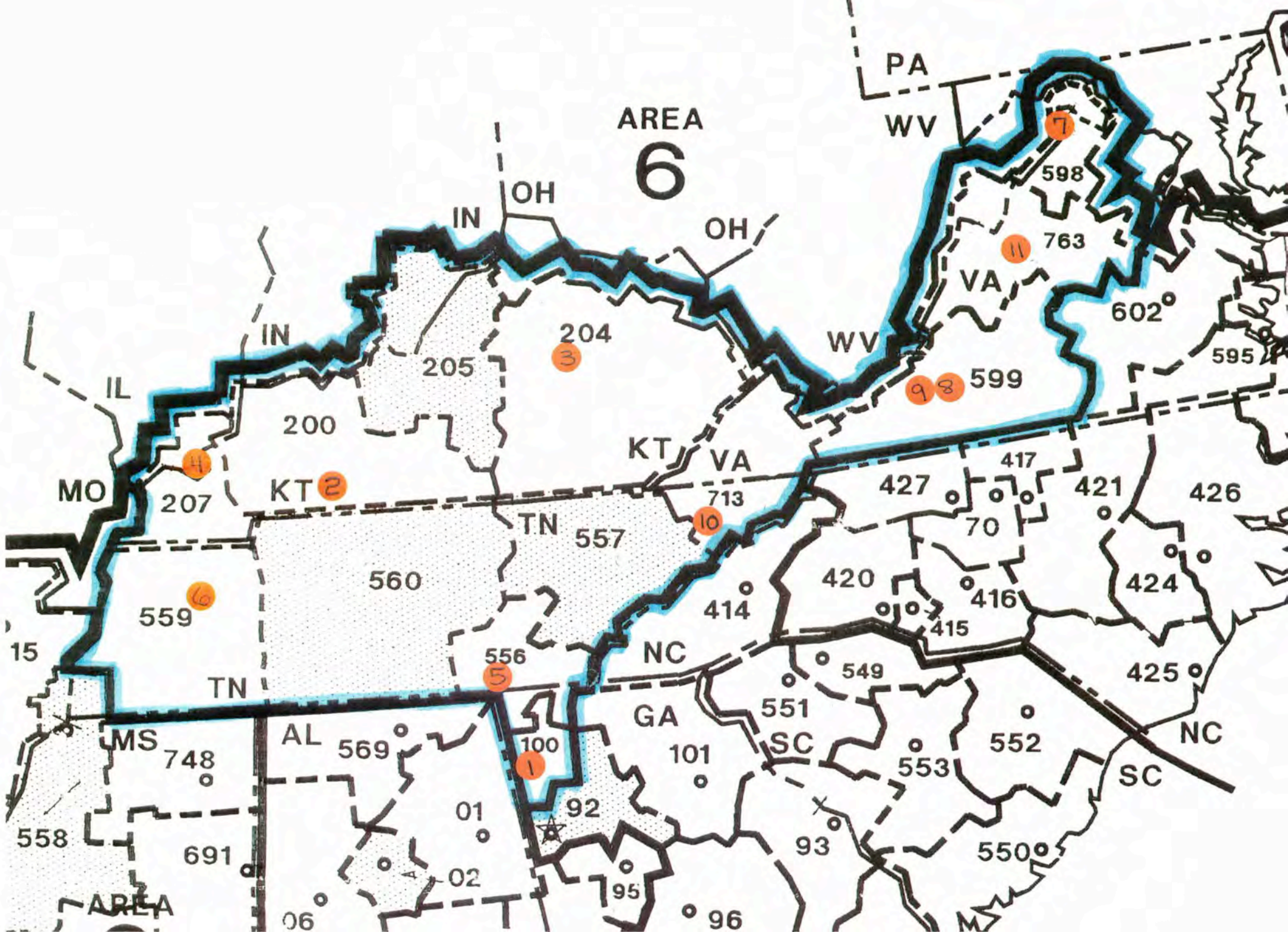


AREA FIVE

COUNCIL # COUNCIL NAME ADDRESS AND S.E.	CAMP NAME, RANGER'S NAME, CAMP ADDRESS PHONE #	PROGRAMS OFFERED	CAMP FEE	WKS OF OPER.	# OF ACRES	# OF CAMP SITES	MAX # OF CAMPER	VALUE OF PROPERTY - LAND/ BUILDINGS	CAMP OPERAT- ING BUDGET	DIRECTIONS TO CAMP -
#093 Georgia Carolina Council Michael Miller 1252 Gordon Park Rd. Augusta, GA 30901 (706) 826-4471	1) Camp Linwood Hayne Ken Black 4544 Old Savannah Augusta, GA 30906 (706) 798-2693	1,3,4,5,5b,5d,5e 5f,6,6a,6b,6d,7, 10,11,12,13,14, 15,17,18,19,21, 22,23,23a,23b, 23d	\$95.00	3	347	8	150	\$516,400	\$23,555	Directions - 12 miles South of Augusta on GA Hwy. 56.
#096 Central Georgia Council Irby Small 2465 Hillcrest Ave. Macon, GA 31204 (912) 743-9386	2) Camp Benjamin Hawkins Mel Wenner Rt. 2, Box 1890 Byron, GA 31008 (912) 956-5629	1,3,4,5,5b,5d,5e 5f,6,6a,6b,6c,7, 8,10,12,13,14, 15,17,18	\$100.00	4	550	10	170	\$500,000	\$41,956	Directions - 2 miles NW of Byron on Boy Scout Rd.
#099 Coastal Empire Council Craig Arcos P.O. Box 60007 Savannah, GA 31420 (912) 927-7272	3) Blue Heron Ken Speir Rt. 1, Box 263-B Riceboro, GA 31323 (912) 884-3001	1,3,4,5,5b,5d,5e 5f,6,6a,6b,6c,7, 8,12,13,15,16, 17,18,19,21,22, 23a	\$105.00	5	230	10	175	\$448,500	\$35,000	Directions - Interstate 95 South from Savannah take Exit 12 heading north on hwy. 17. Approx. 3.5 north turn right on Sandy Run Rd. (Retreat community). Road dead ends at the camp.
#101 Northeast Georgia Council Tim Cooper P.O. Box 6049 Athens, GA 30604 (706) 548-5293	4) Camp Rainey Mountain Carnell Gullett Rt. 3, Box 3217 Clayton, GA 30525 (706) 782-3733	1,3,4,5,5b,5d,5e 5f,6,6a,6b,9,10, 12,13,14,15,16, 17,18,19,20,21, 22,23,23a,23b, 23c,23d	\$90.00	6	500	17	474	\$1,132,985	\$200,000	Directions - As you enter Clayton, GA traveling north on Hwy. 441, the first traffic light is the intersection of hwy. 441 and hwy. 76. Turn right onto hwy. 76. Go 4.2 miles to granite sign on the left marking the entrance to Camp Rainey Mountain. Turn left and follow this road approx. 1 mile until you dead end into the camp parking lot.
#414 Daniel Boone Council Bruce Tuten P.O. Box 8010 Asheville, NC 28804 (704) 254-6189	5) Camp Daniel Boone Eddie Hollifield Rt. 3, Box 592 Canton, NC 28716 (704) 648-6770	1,3,5,5b,5c,5d, 5e,5f,6,6a,6b,6c 8,10,11,12,17, 18,19,20,21,22, 23,23a,23b,23c	\$135.00	10	456	20	450	\$780,000	\$790,000	Directions - From Canton off I-40 take State Hwy. 10 to Hwy. 215. Follow signs to camp entrance.
#414 Daniel Boone Council	6) Tatham Scott Hink RR 1, Box 34-1 Old Fort, NC 28762 (704) 668-7547	1,3,5,5b,5c,5d, 5e,5f,6,6a,6b,9, 10,11,13,14,15, 16,17,18,19,20, 21,23,23b,23d (dorms)	\$75.00	5	67	8	85	\$250,000	\$50,000	Directions - I-40 East from Asheville - 15 miles to Old Fort exit - cross I-40, bear to left and follow signs to camp.
#549 Palmetto Council Robert Justice P.O. Box 6249 Spartanburg, SC 29304 (803) 585-4391	7) Camp Bob Hardin Charles Osgood 205 Holbert Cove Rd. Saluda, NC 28773 (704) 749-5381	1,3,4,5,5b,5d,5e 5f,6,6a,6b,6c,6d 7,8,9,10,11,12, 15,17,18,19,20, 21,22,23,23a, 23c	\$95.00	8	250	20	200	\$1,425,484	\$146,000	Directions - West on Interstate 26 into North Carolina. Exit on marker 27 at Saluda, NC. Go 2 miles to right - turn left at Bob Hardin sign.

COUNCIL # COUNCIL NAME ADDRESS AND S.E.	CAMP NAME, RANGER'S NAME, CAMP ADDRESS PHONE #	PROGRAMS OFFERED	CAMP FEE	WKS OF OPER.	# OF ACRES	# OF CAMP SITES	MAX # OF CAMPERS	VALUE OF PROPERTY - LAND/ BUILDINGS	CAMP OPERAT- ING BUDGET	DIRECTIONS TO CAMP -
#550 Coastal Carolina Council Mack Lassiter 1025 Sam Rittenberg Blvd. Charleston, SC 29407 (803) 763-0305	8) Ho Non Wah Melvin Kane 2609 Boy Scout Rd. Wadmalaw Island, SC 29487 (803) 559-9302	2,3,4,5,5a,5b,5c 5d,5e,5f,6,6a,6b 6c,7,8,9,11,12, 13,14,15,16,17, 22,23,23a	\$100.00	10	142	8	245	\$2,000,000	\$108,414	Directions - In Charleston Hwy 700 (Maybank hwy) south toward Rockville. Approximately 20 miles south of Charleston. Highway markers at Wappoo Cut, Maybank Hwy. and Main Rd. Johns Island and 1/4 mile from Boy Scout Rd.
#551 Blue Ridge Council Ben Edwards P.O. Box 6628 Greenville, SC 29606 (803) 233-8363	9) Old Indian Buster Andrews Rt. 3 Travelers Rest, SC 29690 (803) 895-1402	1,3,4,5,5b,5d,5e 5f,6,6a,6b,6c,8, 10,12,13,15,17, 18,19,21,22,23, 23b,23c	\$100.00	year- round 7 wks. summ. camp	1,200	14	300	\$1,200,000	\$87,000	Directions - Hwy. 25 North from Greenville through Travelers Rest past Hwy. 11 overpass 1/4 mile, turn right on Old Hwy. 25 and go 6 miles to Callahan Mountain Rd. Turn right and go additional 3 miles to camp.
#552 Pee Dee Area Council Gary Hampton P.O. Box 268 251 N. Lawson St. Florence, SC 29501 (803) 662-6306	10) Camp Coker Ronnie Newton Rt. 2, Box 214G Society Hill, SC 29503 (803) 378-4308	1,3,5,5b,5e,5f,6 6a,6b,6c,6d,10, 12,13,14,17,18, 19,21,22,23,23a 23b	\$115.00	5	250+	13	302	\$494,706	\$100,657	Directions - Hwy. 52 to Society Hill, SC. Turn at Camp Coker sign and go 3 miles.
#553 Indian Waters Council Charles Cicchella P.O. Box 144 715 Betsy Dr. Columbia, SC 29202 (803) 750-9868	11) Camp Barstow Eldred Ferringer Rt. 1 Gaston, SC 29593 (803) 794-1735	1,3,4,5,5b,5d,5e 5f,6,6a,6b,6c,9, 10,12,13,15,17, 21,23,23a	\$90.00	5	964	14	approx. 250	\$500,000	\$60,000	Directions - From I-26 take Hwy. 321 south approx. 8 miles. Turn right at Goldkist Grain elevator. Proceed about 2 miles. Turn right on Boy Scout Rd. Camp is at end of road.

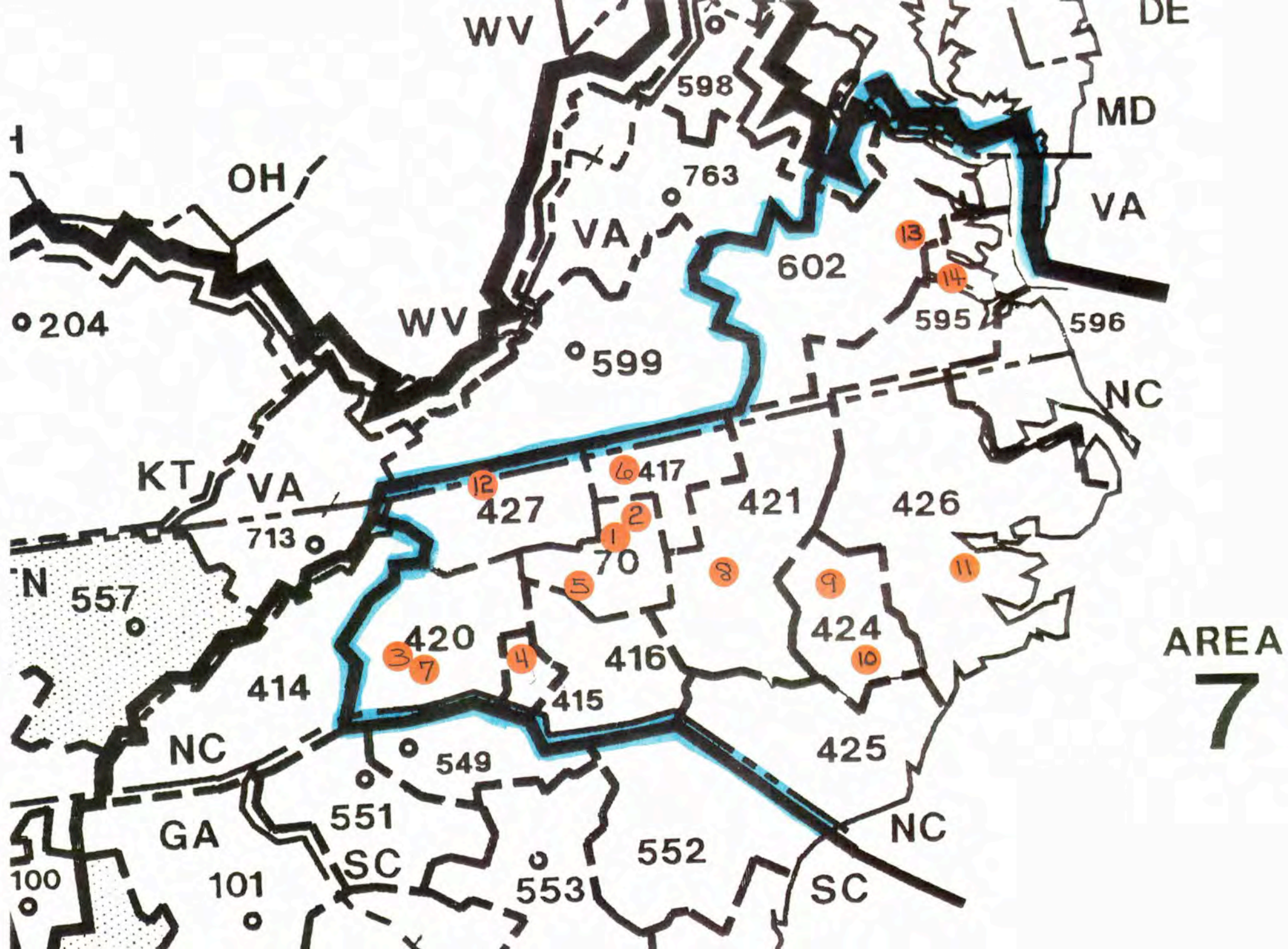
AREA 6



AREA SIX

COUNCIL # COUNCIL NAME ADDRESS AND S.E.	CAMP NAME, RANGER'S NAME, CAMP ADDRESS PHONE #	PROGRAMS OFFERED	CAMP FEE	WKS OF OPER.	# OF ACRES	# OF CAMP SITES	MAX # OF CAMPER	VALUE OF PROPERTY - LAND/ BUILDINGS	CAMP OPERAT- ING BUDGET	DIRECTIONS TO CAMP -
#100 Northwest Georgia Council J. Richard Thralls P.O. Box 1422 Rome, GA 30161 (706) 235-5545	1) Camp Sidney Dew Bill Morris 3624 Everett Springs Rd. Armuchee, GA 30105 (706) 234-2393	1,3,4,5,5a,5b,5d 5e,5f,6,6a,6b,6c 6d,7,8,10,12,13 14,15,17,18,19, 20,21,22,23,23a 23b,23c	\$95.00	7	650	10	270	\$1,297,500	\$61,705	Directions - US 27 North of Rome to Armuchee, turn north at post office, go 12 miles on Posket Recreation Area Rd.
#200 Audubon Council John Olynick P.O. Box 280 Owensboro, KY 42302 (502) 684-9272	2) Camp Wildcat Hollow Eddie Marks 1275 Stuart Smotherman Rd. Russellville, KY 42276 (502) 726-9546	1,3,5,5a,5b,5d, 5e,5f,6,6a,6b,6c 13,14,17,18,23, 23a	\$82.00	4	1,200	12	300	\$134,774	\$46,625	Directions - Hwy. signs 3 miles North of Russellville on Hwy. 431.
#204 Blue Grass Council Joseph Keathley 415 North Broadway Lexington, KY 40508 (606) 231-7811	3) McKee Glenn Marcum 8695 Levee Rd. Jeffersonville, KY 40337 (606) 498-1328	1,3,4,5,5b,5d,5e 5f,6,6a,6b,6c,6d 7,8,10,12,13,14 17,18,19,20,21, 22,23,23a,23b	\$85.00	6	980	12	300	\$1,000,000	\$102,000	Directions - I-64 East to Mt. Sterling KY, Rt. 11 South 10 miles to camp.
#207 Four Rivers Council Ambler Brown P.O. Box 7033 Paducah, KY 42002-7033 (502) 443-6461	4) Roy C. Manchester Rick Gibson Rt. 5, Box 459 Benton, KY 42025 (502) 354-8253	1,2,3,4,5,5b,5d, 5e,5f,6,6a,6b,6c 6d,7,10,11,12, 13,14,15,16,17, 18,19,20,21,22, 23,23b,23c,23d	\$90- \$110	7	400	16	280	\$340,000	\$250,000	Directions - 35 minutes from National Scouting Museum - on Kentucky Lake; off US 68 between Fairdeal and Aurora, KY (north of Jonathan Creek) across Kentucky Lake from TVA's Land between The Lakes.
#556 Cherokee Area Council Michael Smith 6031 Lee Hwy. Chattanooga, TN 37421 (615) 892-8323	5) Skymont Scout Reservation Doug Eberhart HCR 77, Box 130 Altamont, TN 37301 (615) 692-3435	1,3,4,5,5b,5d,5e 5f,6,6a,6b,6c,6d 7,8,10,11,12,13 15,16,17,18,19, 20,21,23,23a, 23b,23d (Winterized shelter caboose)	\$90- \$115	7	2,400	15	292	\$2,400,000	\$178,000	Directions - From I-24 take Exit 155. Leave highway at first exit, turn left onto US 41. Follow through Jasper and up mountain to Tracy City. Turn right onto TN 56 in Tracy City. In Altamont turn left onto TN 108. Follow signs onto Cabbage Patch Rd. to Skymont.
#559 West Tennessee Council Dan Johnson 1995 Hollywood Dr. Jackson, TN 38305 (901) 668-3787	6) Mack Morris Norm Kray Rt. 2, Boy Scout Camp Rd. Camden, TN 38320 (901) 584-8484	1,3,4,5,5b,5c,5d 5e,5f,6,6a,6b,6c 6d,7,8,9,13,14, 15,17,18,21,22, 23,23a,23b,23c	\$90.00	5	480	13	350	\$1,896,000	\$60,753	Directions - (8 miles north of I-40 on Hwy. 641) I-40 Exit #126. Turn right at BSA Camp Sign 8 miles north on 641.
#598 Shenandoah Area Council James Miles 2300 Roosevelt Blvd. Winchester, VA 22601 (703) 662-2551	7) Rock Enon Dean Nadeau 292 Rock Enon Springs Rd. Gore, VA 22637 (703) 858-3015	1,3,4,5b,5d,5e, 5f,6a,6b,6d,10, 12,13,14,15,16, 17,18,19,20,21, 22,23,23a,23b, 23c	\$95.00	6	860	14	350	\$2,000,000	\$198,000	Directions - Take Rt. 50 West of Winchester to Gore, VA. Turn left on to Rt. 704. Then follow signs to camp.

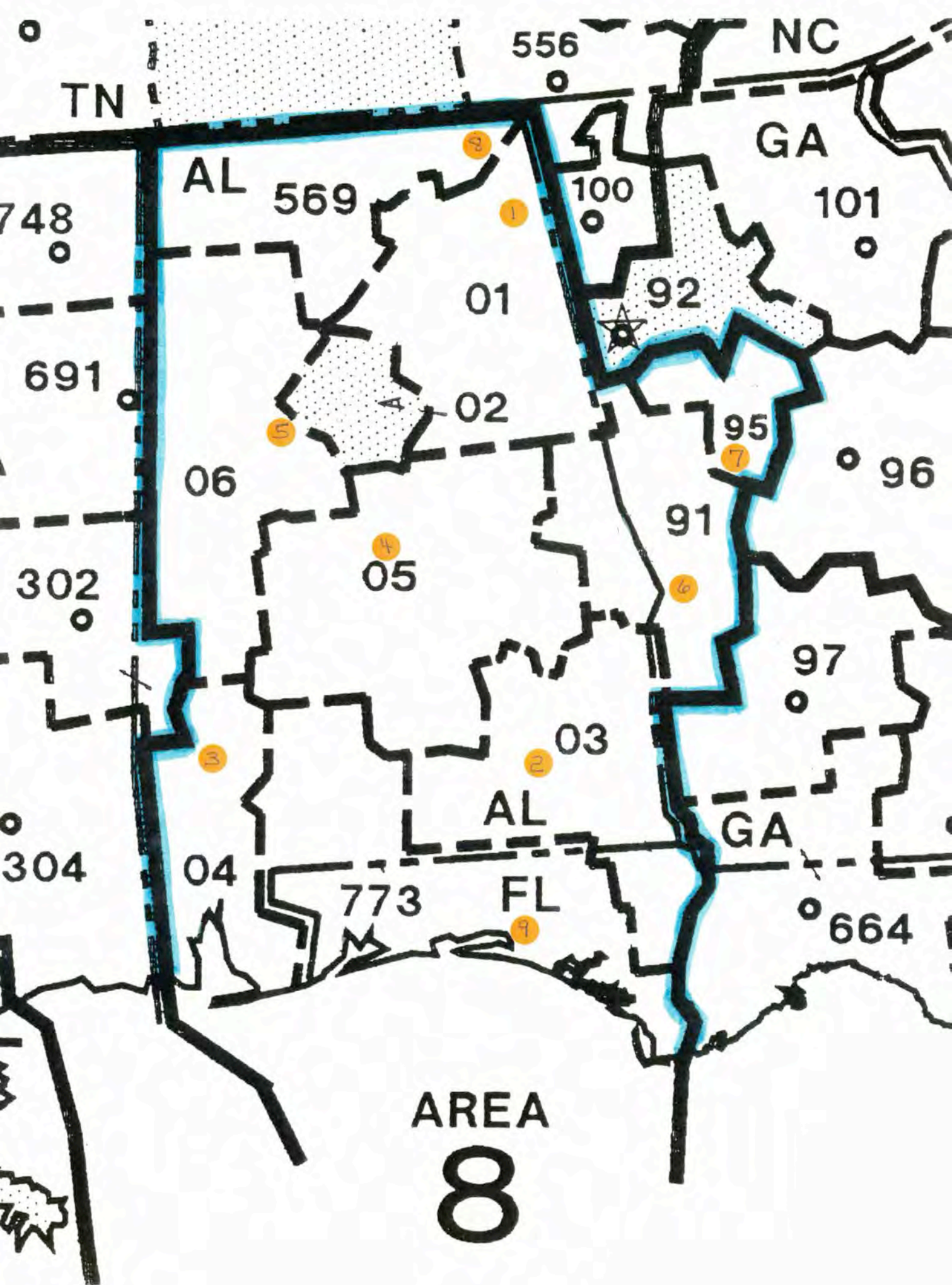
COUNCIL # COUNCIL NAME ADDRESS AND S.E.	CAMP NAME, RANGER'S NAME, CAMP ADDRESS PHONE #	PROGRAMS OFFERED	CAMP FEE	WKS OF OPER.	# OF ACRES	# OF CAMP SITES	MAX # OF CAMPERS	VALUE OF PROPERTY - LAND/ BUILDINGS	CAMP OPERAT- ING BUDGET	DIRECTIONS TO CAMP -
#599 Blue Ridge Mountains Council Dan Clifton P.O. Box 7606 Roanoke, VA 24019-0606 (703) 265-0656	8) Camp Powhatan Charles Stultz Rt. 1, Box 98A Hiwassee, VA 24347 (703) 980-3787	1,3,5,5b,5c,5d, 5e,5f,6,6a,6b,6c 6d,7,8,10,12,13 15,17,18,19,21, 22	\$105+	5	16,020	15	270	\$2,705,800	\$190,205	Directions - From the North and East: Interstate 81 South to Exit 94. At end of ramp turn left onto Rt. 99. Proceed to stop sign at a "T" intersection, turn left on Rt. 100 for .2 miles. Turn right onto 672 for 3.6 miles. At T-intersection, turn right on Rt. 693, go 1.8 miles (over a mountain), cross a narrow bridge and turn left at Rt. 655. Follow 655 to Camp entrance road. From Southwest: Interstate 81 North to Exit 94 (Service Exit) mile marker (94). At bottom of ramp turn left onto Rt. 100. Proceed under railroad trestle to Rt. 672 (1st right). Turn right onto 672 and proceed as above.
#599 Blue Ridge Mountains Council	9) Camp Ottari Charles Stultz Rt. 1, Box 199 Hiwassee, VA 24347 (703) 980-4762	1,3,5,5b,5c,5d, 5e,5f,6,6a,6b,6c 6d,7,8,10,12,13 15,17,18,19,21, 22	\$105.00	2	16,020	10	225	\$2,705,800	\$39,500	Directions - From the North and East: Interstate 81 South to Exit 109. Turn left onto State Rt. 600. At rt. 693 (a T-intersection) turn right. At 3.6 miles, Rt. 693 turns left over bridge into Snowville. From the bridge to the Snowville School is 2.4 miles. At the school turn left onto Rt. 704 for 1 mile. Turn right onto a gravel Rd. (Rt. 665) Proceed 1.6 miles to entrance of camp on right. From Southwest: Interstate 81 North to Exit 109 (Service Exit) mile marker 94. At bottom of ramp, turn left onto Rt. 100. Proceed under railroad trestle to Rt. 672 (1st Right). Turn right onto Rt. 672 and go 3.6 miles to Rt. 693. Turn left for 5.1 miles to Snowville School. Turn rt. and proceed as above to camp.
#713 Sequoyah Council Ronald Garland P.O. Box 3010 CRS Johnson City, TN 37602 (615) 282-6961	10) Camp Davy Crockett Charles Harbin Rt. 2, Box 396 Lee Valley Rd. Whitesburg, TN 37891 (615) 235-5272	1,3,4,5,5a,5b,5d 5e,5f,6,6a,6b,7, 8,9,10,12,13,16 17,18,19,20,21, 22	\$85.00	5	1,700	14	250	\$400,000	\$118,000	Directions - From Interstate 81 take Exit 23 to Hwy. 11E to Whitesburg, TN, turn right at Fawbush's Market. Follow Signs on country roads, about 6 miles.
#763 Stonewall Jackson Council Harold Tate, Jr. P.O. Box 813 Waynesboro, VA 22980 (703) 943-6675	11) Camp Shenandoah Les Riley Rt. 1, Box 289 Swoope, VA 24479 (703) 886-7513	1,3,5,5b,5d,5e, 5f,6,6a,6b,6c,7, 8,12,14,15,16, 17,18,20,21,23, 23a	\$100.00	6	310	12	200	\$471,847	\$92,400	Directions - Go into Staunton on Rt. 250. Pick up 254 west thru town. Just outside of city limits look for camp signs.



AREA SEVEN

COUNCIL # COUNCIL NAME ADDRESS AND S.E.	CAMP NAME, RANGER'S NAME, CAMP ADDRESS PHONE #	PROGRAMS OFFERED	CAMP FEE	WKS OF OPER.	# OF ACRES	# OF CAMP SITES	MAX # OF CAMPERS	VALUE OF PROPERTY - LAND/ BUILDINGS	CAMP OPERAT- ING BUDGET	DIRECTIONS TO CAMP -
#070 Old North State Council Bill Brackett P.O. Box 29046 Greensboro, NC 27429 (919) 378-9166	1) Woodfield Scout Preservation-under const. Alfred Giles 491 Woodfield Scout Trl. Asheboro, NC 27203 (919) 625-9944	1,4,12,15,16,17 18,21,23,23a	-0-	year- round	789	8		\$2,500,000	under construction	Directions - Highway 64 west of Asheboro. Turn left at Tabernacle School. Go to end of paved road. Camp is on the left.
#070 Old North State	2) Old North State Scout Reservation Don Payne P.O. Box 108 Brown Summit, NC 27214 (919) 656-3377	1,3,4,5,5b,5d,5e 5f,6,6a,6b,8,10, 12,14,15,16,17, 18,20,21,23,23a 23c	\$95.00	5	509	18	250	\$710,000	\$86,000	Directions - Highway 29 north from Greensboro, then follow Highway 150 West to Brooks Lake Rd., follow signs for 2 miles, camp is on the left.
#415 Mecklenburg County Council Leroy Mayne 1410 East Seventh St. Charlotte, NC 28204 (704) 333-5471	3) Mecklenburg Scout Reservation Camp Grimes and Hornets Nest Carl Curnutte Rt. 1, Box 761 Nebo, NC 28761 (704) 652-8592	1,3,5,5b,5d,5e, 5f,6,6a,6b,6c,7, 8,10,12,15,17, 18,19,20,21,23, 23a,23b,23d	\$95.00	7	1,088	13	250	\$1,600,000	\$205,991	Directions - From Charlotte, I-85 thru Gastonia to Rt. 74 W. Follow 18 miles past Shelby. Right on Rt. 226 for 31 miles to Vein Mt. Rd. follow signs.
#415 Mecklenburg County Council	4) Clear Creek Mac McCullough 9408 Belt Rd. Midland, NC 28107 (704) 545-0958	1,4,5,5a,5b,5d, 5e,5f,6,6a,6b,6c 7,8,10,12,14,15 16,17,18,19,20, 21,23,23a,23d	NA	NA	231	10	NA	\$3,500,000	\$28,350	Directions - From Charlotte, East on Albemarle Rd. to Cabarrus Rd. Right for 2.7 miles to Ferguson Rd. Right for .8 miles to McManis Rd. Left for 1.2 miles to Belt Rd. Follow signs.
#416 Central North Carolina Council Thomas Wainwright P.O. Box 250 Albemarle, NC 28001 (704) 982-0141	5) Camp John Barnhardt Kip Kirby Rt. 3, Box 499 New London, NC 28127 (704) 422-3025 (704) 422-3837	1,3,4,5,5a,5b,5d 5e,5f,6,6a,6b,6c 6d,7,8,9,10,11, 12,13,14,15,16, 17,18,19,20,21, 22,23,23a	\$100.00	5	850	18	350	\$550,000	\$93,000	Directions - On Hwy. 740, midway between Badin, NC and New London, NC.
#417 Cherokee Council Don McKinney P.O. Box 620 Burlington, NC 27216 (919) 227-7435	6) Cherokee Scout Reservation Marvin Prealar Rt. 1, Box 202 Yanceyville, NC 27379 (919) 694-6440	1,3,4,5,5b,5d,5e 5f,6,6a,6b,6c,6d 7,10,12,14,16, 17,18,19,20,21, 22,23,23a	\$90.00	6	1,451	12	250	\$550,000	\$77,000	Directions - 3 miles west of Yanceyville on US Hwy. 158, left on State Rd. #1121 (Boy Scout Camp Road) for 2 miles.
#420 Piedmont Council David Allen 1222 East Franklin Blvd. Gastonia, NC 28054 (704) 864-2694	7) Bud Schiele Tony Patterson Rt. 2, Box 160 Rutherfordton, NC 28139 (704) 287-7687	1,3,4,5,5b,5c,5d 5e,5f,6,6a,6b,6c 6d,7,8,9,10,11, 12,14,15,17,18, 19,21,22,23,23a 23b	\$88-\$98	6	1,100	15	500	\$3,000,000	\$180,000	Directions - Take Hwy. NC 64 (West from I-40 and East from I-26) to Hudlow Rd. (turn right from I-40 and left from I-26) Follow Hudlow Road approx. 4 miles and turn right on Boy Scout Rd.

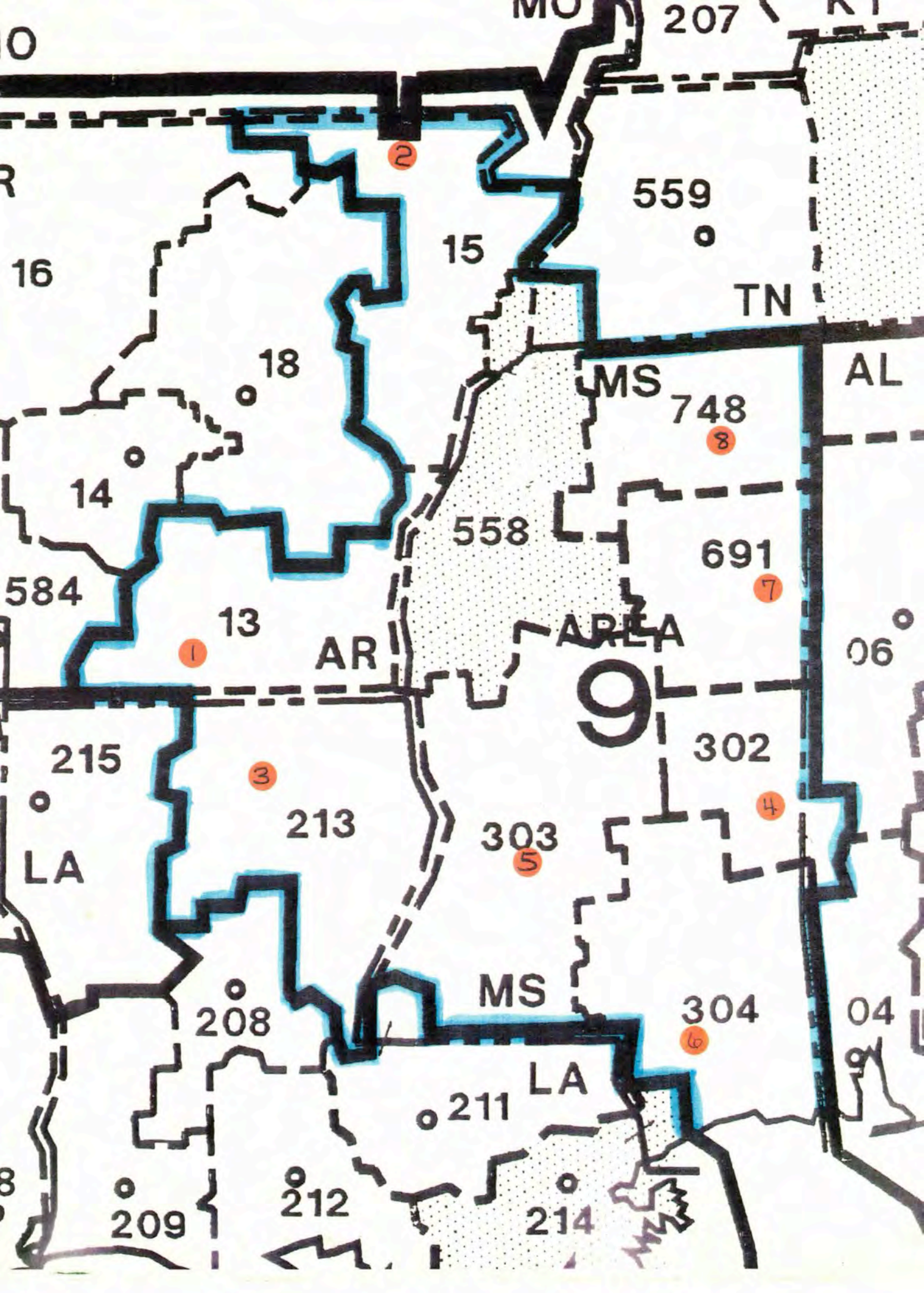
COUNCIL # COUNCIL NAME ADDRESS AND S.E.	CAMP NAME, RANGER'S NAME, CAMP ADDRESS PHONE #	PROGRAMS OFFERED	CAMP FEE	WKS OF OPER.	# OF ACRES	# OF CAMP SITES	MAX # OF CAMPERS	VALUE OF PROPERTY - LAND/ BUILDINGS	CAMP OPERAT- ING BUDGET	DIRECTIONS TO CAMP -
#421 Occoneechee Council Chuck Hanchey P.O. Box 41229 Raleigh, NC 27629-1229 (919) 872-4884	8) Durant Wayne Blake 4637 Old Carthage Rd. Carthage, NC 28327 (919) 948-3258	1,3,4,5,5b,5d,5e 5f,6,6a,6b,6c,6d 7,8,10,12,14,15 16,17,18,19,20, 21,22,23a,23b	\$95.00	5	2,400	11	250	\$2,800,000	\$81,000	Directions - NC 24/27 West out of Carthage Left on Mt. Carmel Church Rd. 8 miles to entrance Camp Durant.
#424 Tuscarora Council William Lappin P.O. Box 1436 316 East Walnut Dr. Goldsboro, NC 27530-1436 (919) 734-1714	9) Tuscarora Hogan Moore Rt. 1, Box 117 Four Oaks, NC 27524 (919) 934-9542	1,3,4,5,5b,5d,5e 5f,6,6a,6b,6c,9, 10,11,12,14,16, 17,18,19,21,22, 23a,23c	\$95.00	5	1,000	11	200	\$1,000,000	\$34,527	Directions - From Newton Grove, NC, go 2 miles North on Hwy. 701 toward Smithfield, turn right on SR 1008 (Bentonville Historic Sign) Go 6 miles to Scout Rd. or SR 1199 and turn left. Camp is 2 miles on right.
#425 Cape Fear Council Doug Clevinger P.O. Box 7156 Wilmington, NC 28406 (919) 395-1100	10) Camp Bowers Andy McKay Rt. 1, Box 19-A White Oak, NC 28399 (919) 866-4423	1,3,5,5b,5d,5e, 5f,6,6a,6b,6c,7, 8,9,12,14,15,17 18,19,20,21,22, 23,23a,23b	\$90.00	5	780	9	150	\$1,100,000	\$52,000	Directions - Take Hwy. 701 out of Elizabethtown to Hwy. 53 toward Fayetteville - go 13 miles - Entrance to Camp Bowers is on left.
#426 East Carolina Council Harry Bynum P.O. Box 1698 Kinston, NC 28503 (919) 522-1521	11) Bonner Scout Reservation Jim Preston Rt. 1, Box 209 Blounts Creek, NC 27814 (919) 975-6060	1,2,3,4,5,5a,5b, 5c,5d,5e,5f,6,6a 6b,6c,6d,7,8,10, 12,13,14,15,16, 17,18,19,20,21, 22,23,23a,23b, 23c,23d	\$100.00	6	800	10	275	\$1,000,000	\$107,000	Directions - East from Chocowinity on Hwy. 33 for 1 mile, turn left and follow signs next 10 miles.
#427 Old Hickory Council Harold Murray, Jr. 836 Oak St. Suite 310 Winston-Salem, NC 27101 (919) 723-5506	12) Raven Knob Mike Windsor 182 Raven Knob Rd. Mt. Airy, NC 27030 (919) 352-4647	1,3,4,5,5b,5d,5e ,5f,6,6a,6b,6c, 6d,7,8,10,12,13 15,16,17,18,19, 21,22,23,23a, 23b,23c,23d (Training Ctr.)	\$95.00	7	3,200	25	400	\$4,000,000	\$350,000	Directions - NC Hwy. 89 west from Mt. Airy, 13 miles to sign on left - Old Hwy. 89, turn left and follow signs.
#595 Colonial Virginia Council Dick Collins 11725 Jefferson Ave. Newport News, VA 23606 (804) 877-5085	13) Chickahominy none 499 Jolly Pond Rd. Williamsburg, VA 23188 (804) 565-0050	1,3,4,5,5b,5d,5e 5f,6,6a,6b,6c,6d 7,8,10,12,13, 15,16,17,18,19, 22,23,23a	\$105.00	5	737	10	250	\$2,000,000	\$61,496	Directions - I-64 to Lightfoot, VA. Take Lightfoot Exit. Go to stop light and turn left. Take your first right onto Centerville Rd. Go two miles and turn right onto Jollypond Rd. 1/3 of mile on right is camp.
#596 Tidewater Council Beryl Love 1032 Heatherwood Dr. Virginia Beach, VA 23455 (804) 497-2688	14) Camp Lions Dan Daugherty Pipaico Scout Reservation RR 1, Box 290 Spring Grove, VA 23881 (804) 294-3912	1,3,4,5,5a,5c,5d 5e,5f,6a,6b,6c, 6d,10,12,13,15, 16,17,18,19,21, 22,23,23a,23b	\$110.00	7	916	22	300	\$2,500,000	\$131,385	Directions - 5 miles NE of Surry, VA on Surry County Rd. 610. (Take 626 out of Surry to 618 to 610.)



AREA EIGHT

COUNCIL # COUNCIL NAME ADDRESS AND S.E.	CAMP NAME, RANGER'S NAME, CAMP ADDRESS PHONE #	PROGRAMS OFFERED	CAMP FEE	WKS OF OPER.	# OF ACRES	# OF CAMP SITES	MAX # OF CAMPERS	VALUE OF PROPERTY - LAND/ BUILDINGS	CAMP OPERAT- ING BUDGET	DIRECTIONS TO CAMP -
#001 Choccolocco Council Bill Manning 4110 McClellan Blvd. Anniston, AL 36206 (205) 237-1777	1) Comer Scout Reservation James Kimberley Rt. 1, Box 229 Mentone, AL 35984 (205) 634-4389	1,3,4,5,5b,5d,5e 5f,6,6a,6b,6c,10 12,13,14,16,17, 18,19,20,21,23, 23a,23b,23c,23d	\$90- \$100	5	1,080	13	300	\$1,214,000	\$75,000	Directions - Follow signs from DeSoto State Park.
#003 Alabama-Florida Council Robert Hudson P.O. Box 2028 Dothan, AL 36302 (205) 793-7882	2) AlaFlo Richard Johnson Rt. 2, Box 482 New Brockton, AL 36351 (205) 894-6621	1,3,4,5,5b,5d,5e 5f,6,6a,6b,6c,8, 10,12,14,15,16, 17,18,19,21,22, 23,23a,23b,23c	\$99.00	3	520	13	175	\$720,000	\$15,000	Directions - Hwy. 27, 13 miles from Ozark, Alabama.
#004 Mobile Area Council William Luc 2587 Government Blvd. Mobile, AL 36606 (205) 476-4600	3) Maubila Phillip Harrell Rt. 1, Box 564 Grove Hill, AL 36451 (205) 246-9991 (205) 246-4974	1,3,4,5,5a,5b,5d 5e,5f,6,6a,6b,8, 10,12,13,14,15, 17,18,19,21	\$100.00	4	680	12	200	\$520,000	\$34,196	Directions - Entrance at mile marker 72 on Hwy. 43, 73 miles north of Mobile, 7 miles north of Jackson, AL and 7 miles south of Grove Hill, AL.
#005 Tukabatchee Area Council Bill Morgan 3067 Carter Hill Rd. Montgomery, AL 36111 (205) 260-0065	4) Tukabatchee Pat Ledger Rt. 1, Box 234 Prattville, AL 36067	1,3,4,5,5b,5d,5e 5f,6,6a,6b,6c,8, 10,12,13,14,15, 16,17,18,19,20, 21,23,23a,23b	\$110.00	5	600	12	200	\$480,000	\$60,200	Directions - I-65 North from Montgomery to Exit 186. Exit right to Hwy. 31 N. Go 6 miles to County Road 40. Turn left go 4 miles to Camp entrance.
#006 Black Warrior Council Pat Curris P.O. Drawer 3088 Tuscaloosa, AL 35403 (205) 554-1680	5) Camp Horne John Price 13633 Keenes Mill Rd. Cottondale, AL 35453 (205) 553-8188	1,3,5,5a,5b,5d, 5e,5f,6,6a,6b,6c 6d,7,8,10,11,12 13,17,18,21,23, 23a,23b,23d	\$95.00	year round	486	8	160	\$371,531	\$82,750	Directions - Take Hwy. 82 to University Blvd. Go East on University approx. 4 miles - turn left on Hwy. 215 - Go 1 mile - Turn right on Keenes Mill Rd. at Camp Horne sign - Go 5 miles to entrance to Camp Horne.
#091 Chattahoochee Council Brad Neasheim 1710 Buena Vista Rd. Columbus, GA 31906 (706) 327-2634	6) Pine Mountain Frank Smith P.O. Box 566 West Point, GA 31833 (706) 645-1682	1,3,5,5a,5b,5d, 5e,5f,6,6a,6b,6c 6d,10,11,12,13, 14,15,16,17,18, 19,20,21,22,23, 23b	\$110.00	5	40	9	125	\$1,343,034	\$70,000	Directions - I-85 South to West Point, GA. Exit #1. Exit left on Hwy. 18 - 1 mile on right Hwy. 103. Camp 2 miles on left.
#095 Flint River Council Les Baron P.O. Box 173 Griffin, GA 30224 (404) 227-4556	7) Camp Thunder Bobby Eubanks 518 Thundering Springs Dr. Molena, GA 30286 (706) 647-9539	1,3,4,5,5b,5c,5d 5e,5f,6,6a,6b,6c 7,8,9,11,12,17, 23,23a,23b,23c	\$95.00	6	1,800	11	304	\$5,000,000	\$200,000	Directions - 12 miles West of Thomaston on Hwy. 74. Turn left at large sign. Follow signs 1 1/2 miles to entrance.

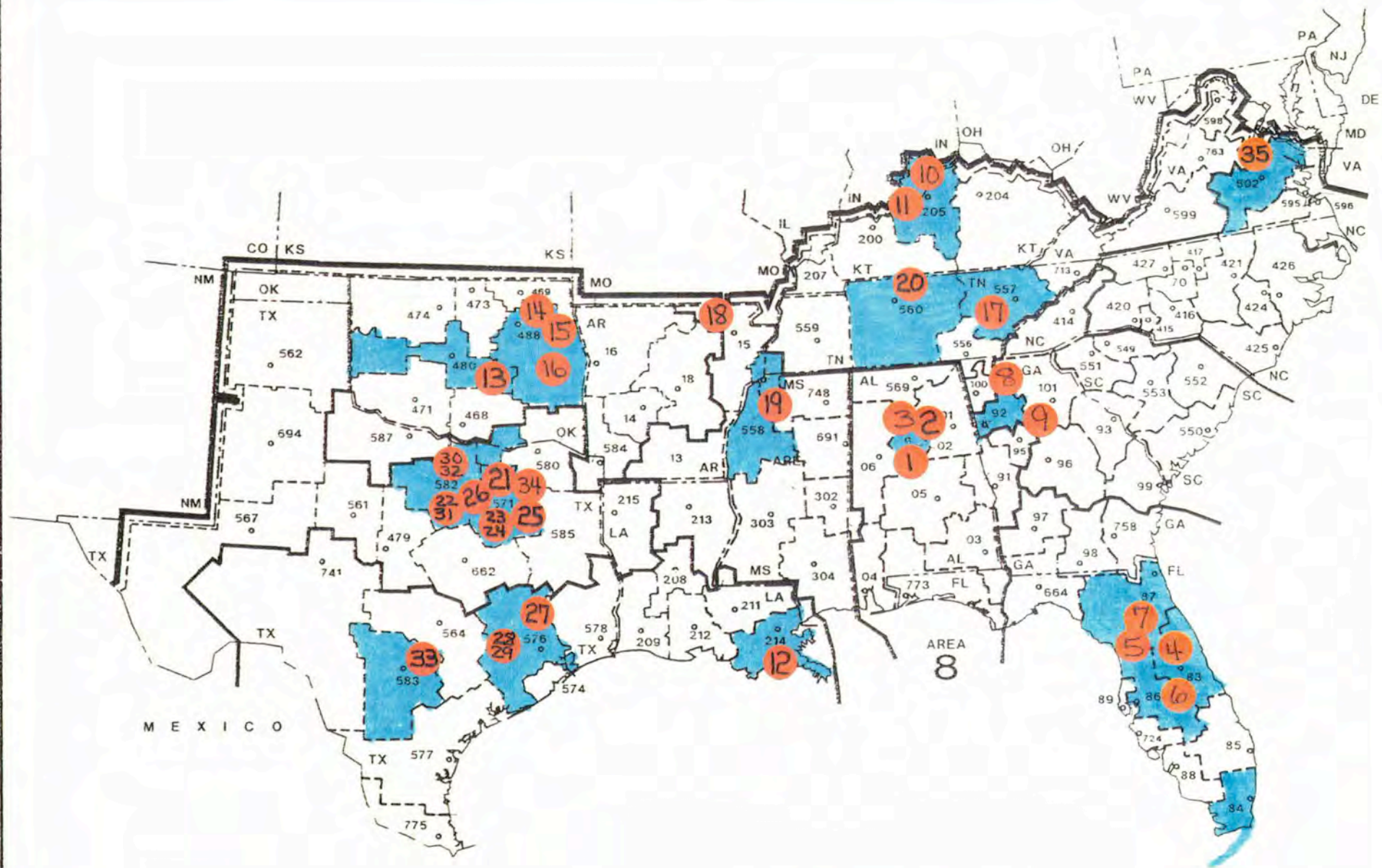
COUNCIL # COUNCIL NAME ADDRESS AND S.E.	CAMP NAME, RANGER'S NAME, CAMP ADDRESS PHONE #	PROGRAMS OFFERED	CAMP FEE	WKS OF OPER.	# OF ACRES	# OF CAMP SITES	MAX # OF CAMPERS	VALUE OF PROPERTY - LAND/ BUILDINGS	CAMP OPERAT- ING BUDGET	DIRECTIONS TO CAMP -
#659 Tennessee Valley Council John Gaudin 2211 Drake Ave. SW Huntsville, AL 35805 (205) 883-7071	8) Camp Jackson George Smith Rt. 6, Box 194 Scottsboro, AL 35805 (205) 228-6913	1,3,5,5b,5c,5d, 5e,5f,6,6a,6b,10 12,14,17,18,19, 20,21,23,23a, 23b	\$85.00	5	420	9	200	\$316,000	\$33,121	Directions - Hwy. 72 to Scottsboro, AL. Take Hwy. 35 (Ft. Payne Exit) Cross over B.B. Comer Bridge, take first left then follow signs to camp.
#773 Gulf Coast Council Jerry Bowman 9440 University Pkwy. Pensacola, FL 32514 (904) 476-6336	9) Spanish Trail Scout Reservation Dillard Bickerstaff Rt. 7, Box 1242 DeFuniak Springs, FL 32433 (904) 892-5312/3466	1,3,4,5,5b,5d,5e 5f,6,6a,6b,6c,10 12,13,14,15,16, 17,18,19,22,23b	\$90- \$100	year- round	1,500	19	300	\$700,000	\$65,000	Directions - 6 miles West of DeFuniak Springs on Hwy. 90. 1.5 miles South off Hwy. Follow signs.



AREA NINE

COUNCIL # COUNCIL NAME ADDRESS AND S.E.	CAMP NAME, RANGER'S NAME, CAMP ADDRESS PHONE #	PROGRAMS OFFERED	CAMP FEE	WKS OF OPER.	# OF ACRES	# OF CAMP SITES	MAX # OF CAMPERS	VALUE OF PROPERTY - LAND/ BUILDINGS	CAMP OPERAT- ING BUDGET	DIRECTIONS TO CAMP -
#013 DeSoto Area Council Terry Crawford 801 E. 6th El Dorado, AR 71730 (501) 863-5166	1) Camp DeSoto Bill Yutzy 174 Camp DeSoto Rd. El Dorado, AR 71730 (501) 924-5382	1,3,4,5a,5b,5d, 5e,5f,6a,6b,6c,7 8,9,10,12,13,14 15,16,17,18,19, 21,22,23a,23b horsemanship, sailing, motorboating, waterskiing	\$90.00	3	630	8	160	\$1,260,000	\$32,000	Directions - 8 miles south of El Dorado on Hwy. 167, turn east for 2 miles, camp entrance in the right.
#015 Eastern Arkansas Area Council Thomas Kerschner P.O. Box 146 Jonesboro, AR 72403 (501) 932-3871	2) Pine Trail Reservation Joseph Smith Rt. 3, Box 147 Viola, AR 72583 (501) 458-2309	1,3,4,5,5a,5b,5d, 5e,5f,6,6a,6b,6c, 6d,10,12,13,14, 15,16,17,20,21, 22,23,23a,23d	\$90.00	6	840	13	300	\$507,600	\$106,390	Directions - Located approx. 115 miles west of Jonesboro, and 15 miles east of Lake Norfolk. Follow hwy. 62 from Hardy to Ash Flat. Take hwy. 62 West approx. 30 miles of Viola, turn left on Hwy. 223. Approx. 2 miles to Pine Trail Resv., Camp Cedar Valley.
#213 Ouchita Valley Council Michael Ballew 2405 Oliver Rd. Monroe, LA 71201 (318) 325-4634	3) Camp T.L. James Russel Barnes Rt. 2, Box 9 Downsville, LA 71234 (318) 982-5623 or (318) 982-7455	1,3,4,5,5b,5d,5e 5f,6,6a,6b,6c,6d 9,10,12,13,15, 17,18,19,21	\$95.00	3	1,142	10	250	\$1,300,000	\$30,000	Directions - 10 miles West of Monroe on I-20, Exit #108 and North to Hwy. 15, turn West 8 miles on Hwy. 15 to camp.
#302 Choctaw Area Council Noel Evans 2401 9th St. Meridian, MS 39301 (601) 693-6757	4) Binachi Bill Partridge Rt. 6, Box 36 Meridian, MS 39301 (601) 644-3381	1,3,5,5b,5d,5e, 5f,6,6a,6b,6c,6d 7,9,10,12,14,15 17,18,19,20,21, 22,23,23a,23b	\$85.00	3	432	10	150	\$135,249	\$61,721	Directions - Located approx. 12 miles East of Meridian, just off MS Hwy. 19. Turn left onto Camp Binachi Rd.
#303 Andrew Jackson Council Larry Bain 855 Riverside Dr. Jackson, MS 39202 (601) 948-6111	5) Warren A. Hood Scout Reservation George Hall 8065 Old Port Gibson Rd. Hazelhurst, MS 39083 (601) 277-3565	1,3,4,5,5b,5d,5e 5f,6,6a,6b,6c,7, 10,12,15,17,18, 19,20,21,22,23, 23a,23b	\$92.00	5	1,300	14	336	\$1,600,000	\$69,600	Directions - Take Exit 61 on I-55 Hazelhurst, MS. Go 2 1/2 miles on Hwy. 28 until you see Hood Scout Reservation sign on right, turn and go 9 miles.
#304 Pine Burr Area Council Woody Woodward 6316 U.S. Hwy. 49 North Hattiesburg, MS 39482 (601) 582-2326	6) Camp Tiak Shawn O'Steen 64 Camp Tiak Rd. Wiggins, MS 39577 (601) 928-4878	1,3,4,5,5b,5d,5e 5f,6,6a,6b,6c,6d 7,8,9,10,11,12, 14,16,17,18,19, 20,21,23,23a, 23b	\$85.00	4	1,100	13	250	\$1,950,000	\$84,000	Directions - Located in Forrest County, 5 miles North of Wiggins, off of Hwy. 49 at Fruitland Park, MS.

COUNCIL # COUNCIL NAME ADDRESS AND S.E.	CAMP NAME, RANGER'S NAME, CAMP ADDRESS PHONE #	PROGRAMS OFFERED	CAMP FEE	WKS OF OPER.	# OF ACRES	# OF CAMP SITES	MAX # OF CAMPERS	VALUE OF PROPERTY - LAND/ BUILDINGS	CAMP OPERAT- ING BUDGET	DIRECTIONS TO CAMP -
#691 Puahmataka Area Council Allan Gibbs 420 31st Ave. North Columbus, MS 39701 (601) 328-7228	7) Camp Seminole Richard Chambers Rt. 3, Box 483-A Starkville, MS 39759 (601) 324-3637	1,3,4,5,5b,5d,5e 5f,6,6a,6b,6c,6d 7,8,9,12,13,14, 15,16,17,18,19, 20,21,22,23,23a 23b,23d	\$85.00	3	285	7	150	\$1,003,660	\$12,907	Directions - From Starkville, MS, go north on Hwy. 389 for 4.2 miles, right on Sun Creek Rd. for 1.3 miles, camp on right.
#748 Yocona Area Council Robert Frederick 505 Air Park Rd. Tupelo, MS 38801 (601) 842-2871	8) Camp Yocona Walt Turnbull Rt. 1, Box 379 Randolph, MS 38864 (601) 489-2981	1,3,4,5b,5d,5e, 5f,6a,6b,6c,6d,7 8,10,11,13,14, 16,17,18,19,21, 23a,23b,23c	\$85.00	4	245	7	150	\$255,000	\$28,310	Directions - From Pontotoc go 5 miles South on Hwy. 9 to Randolph, take County Rd. #334 go 5 miles, turn left on County Rd. #185 for 1 mile.



AREA
10
SHADED



AREA TEN

COUNCIL # COUNCIL NAME ADDRESS AND S.E.	CAMP NAME, RANGER'S NAME, CAMP ADDRESS PHONE #	PROGRAMS OFFERED	CAMP FEE	WKS OF OPER.	# OF ACRES	# OF CAMP SITES	MAX # OF CAMPERS	VALUE OF PROPERTY - LAND/ BUILDINGS	CAMP OPERAT- ING BUDGET	DIRECTIONS TO CAMP -
#002 Birmingham Area Council Jim Tinker P.O. Box 43307 Birmingham, AL 35243 (205) 970-0251	1) Camp Sequoyah Harry Merrill Rt. 1, Box 141 Delta, AL 36258 (205) 253-2680	1,3,5,5b,5d,5e, 5f,6,6a,6b,6c,6d 7,8,9,10,11,12, 13,17,18,19,21, 22,23,23b,23c	\$95.00	7	1,440	13	300	\$825,000	\$182,125	Directions - I-20 from Birmingham to Hwy. 431. Hwy. 431 for 6.8 miles south to Hwy. 11 - right on Hwy. 11 for 2 miles.
#002 Birmingham Area Council	2) Rushton Kyle Gardner Rt. 3, Box 2113 Pell City, AL 35125 (205) 640-5296	2,4,5,5b,5d,5f,9 15,17,18,21,23, 23a	\$1.00/ night	year- round	1,440	10	NA	\$1,200,000	NA	Directions - From Birmingham, head east on Interstate 20. Take the Brompton Exit. After 200 yards, turn left on old 78 (Bankhead Hwy). Go two miles. Turn right. Follow the signs three miles to entrance of "Winnataaka Outdoor Learning Center". Enter and stop at Ranger's house.
#002 Birmingham Area Council	3) Winnataaka Kyle Gardner Rt. 3, Box 2113 Pell City, AL 35125 (205) 640-5296	3 (non- Scouting),4,5,5a 5b,5c,5d,5e,5f,6 6a,6b,7,9,10,12, 13,14,15,16,17, 18,19,20,21,22, 23,23a,23b	NA - Camper Fee \$225.00	6	1,440	NA	150	\$1,200,000	\$250,800	Directions - From Birmingham, head east on Interstate 20. Take the Brompton exit. After 200 yards, turn left on old 78 (Bankhead Hwy.) Go two miles. Turn right. Follow the signs three miles to entrance. Check in with Ranger.
#083 Central Florida Council Wayne Brock P.O. Box 531084 Orlando, FL 32853 (407) 896-4801	4) Camp LA-NO-CHE Brian Hodgson P.O. Box 323 Paisley, FL 32767 (904) 669-2225	1,3,4,5,5a,5b,5d 5e,5f,6,6a,6b,6c 6d,7,10,12,13, 15,16,17,18,19, 20,21,22,23,23c	\$105.00	7	1,400	16	400	\$3,200,000	\$361,834	Directions - I-4 to SR-46 to CR-46A. Right to SR-44. Left on 44 to CR 439. Right on 439 to CR 42. Right on 42 to sign. Follow signs.
#084 South Florida Council Ross McGill 15255 NW 82 Ave. Miami Lakes, FL 33016 (305) 364-0020	5) McGregor Smith Scout Reservation Paul Anderson 12650 E. Boy Scout Rd. P.O. Box 1989 Inverness, FL 34450 (904) 726-1745	1,3,4,5,5a,5b,5c 5d,5e,5f,6,6a,6b 6c,10,11,12,13, 17,20,21,23,23b	\$125.00	5	6,200	12	250	\$4,000,000	\$124,300	Directions - I-75 exit at Wildwood RT 44 West, 8 miles, Turn South on Boy Scout Rd. to camp entrance.
#086 Gulf Ridge Council Thomas Deimler 4410 Boy Scout Blvd. Tampa, FL 33607 (813) 872-2691	6) Flaming Arrow Scout Reservation Don Prior 1201 Boy Scout Camp Rd. Lake Wales, FL 33853 (813) 696-1116	1,3,4,5,5b,5d,5e 5f,6,6a,6b,6c,7, 15,16,17,18,19, 21,22,23,23a	\$95.00	year round	1,100	15	275	\$1,500,000	\$109,000	Directions - Approx. 7 miles east of Lake Wales, Florida on Hwy. 60, turn north on Boy Scout Camp Rd., go approx. 1 mile, entrance on left.
#087 North Florida Council James Terry, Jr. 521 S. Edgewood Ave. Jacksonville, FL 32205 (904) 388-0591	7) Camp Shanda Gerry Welty Rt. 2, Box 249 Hawthorne, FL 32640 (904) 475-1529	1,3,4,5,5b,5d,5e 5f,6,6a,6b,6c,6d 7,8,10,11,12,13 15,16,17,18,19, 21,22,23,23a, 23b	\$95.00	6	763	11	250	\$1,868,000	\$58,243	Directions - Travel south on State 21 out at Melrose, FL 3 miles to Baden Powell Rd., turn east. Camp entrance is 2 miles from St. 21.

COUNCIL # COUNCIL NAME ADDRESS AND S.E.	CAMP NAME, RANGER'S NAME, CAMP ADDRESS PHONE #	PROGRAMS OFFERED	CAMP FEE	WKS OF OPER.	# OF ACRES	# OF CAMP SITES	MAX # OF CAMPERS	VALUE OF PROPERTY - LAND/ BUILDINGS	CAMP OPERAT- ING BUDGET	DIRECTIONS TO CAMP -
#092 Atlanta Area Council Archie Crain 100 Edgewood Ave. NE 4th Floor Atlanta, GA 30303 (404) 577-4810	8) Robert Woodruff Scout Reservation Kendell Foster 4220 Boy Scout Rd. Blairsville, GA 30512 (706) 745-4667	1,3,4,5,5b,5d,5e 5f,6,6a,6b,6c,6d 8,9,10,12,16,17 18,19,20,21,22, 23,23a	\$120.00	6	1,600	20	400	\$2,500,000	\$215,313	Directions - North from Atlanta on I-75 to I-575, to US 76 and GA 5, to Loving Rd. (Blueridge, GA)
#092 Atlanta Area Council	9) Bert Adams Scout Reservation Terry King Rt. 6, 218 Scout Rd. Covington, GA 30209 (706) 785-3600	1,3,4,5,5a,5b,5c 5d,5e,5f,6,6a,6b 6c,6d,7,9,10,12, 13,14,15,16,17, 18,19,20,21,22, 23,23a,23b,23c	\$105.00	5	1,200	20	350	\$2,700,000	\$78,802	Directions - From Atlanta on I-20 east to Covington exit, south on Hwy. 36, 8 miles to signs.
#205 Lincoln Heritage Council Marc Reynerson P.O. Box 36273 Louisville, KY 40233 (502) 361-2624	10) Tunnel Mill None 3913 Tunnel Mill Rd. Charlestown, IN 47111 (812) 256-2038	1,3,4,5a,5c,5e, 5f,6a,6b,7,13,14 15,17,18,21,22, 23a,23b,23c	\$60.00	1	400	8	125	\$397,000	\$25,000	Directions - Ind. Hwy. 62 to Monroe Street to Tunnell Mill Rd.
#205 Lincoln Heritage Council	11) Camp Crooked Creek Tom Corbett 950 Terry Dr. Shepherdsville, KY 40165 (502) 955-5251	1,3,5b,5d,5e,5f, 6a,6b,6c,6d,7, 12,14,15,17,18, 19,21,22,23a,23b	\$110.00	7	900+	13	400	\$6,000,000	\$350,000	Directions - I-65 to State Hwy. 245. 1 1/2 miles to Plein Mar Ln. which leads into camp. (4 miles)
#214 New Orleans Area Council Ronnie Holmes 4200 South I-10 Service Rd. West Metairie, LA 70001 (504) 889-0388	12) Salmen Scout Reservation Pat Necaie Rt. 2, Box 388 Perkinston, MS 39573 (601) 255-1336	1,3,4,5,5b,5d,5e 5f,6,6a,6b,6c,8, 9,10,12,13,15, 16,17,18,19,20, 21,22,23,23a, 23b	\$110.00	5	1,600	12	250	\$1,640,000	\$31,275	Directions - I-10 East in Mississippi to Hwy. 43/603 exit. Take left on 603 toward Kiln, MS. to Standard Dedaux Rd. (Approx. 14 miles) go rt. follow Dedaux to Camp sign, go left. At first stop sign go left to entrance of camp.
#480 Last Frontier Council Paul Moore 3031 NW 64th Oklahoma City, OK 73116 (405) 840-1114	13) Slippery Falls Scout Ranch Don Nichols Rt. 2, Box 540 Tishomingo, OK 73460 (405) 371-2732	1,3,4,5,5b,5c,5d 5e,5f,6,6a,6b,6c 6d,10,12,15,16, 17,19,22	\$90.00	6	1,540	14	250	\$728,817	\$120,000	Directions - 7 1/2 miles North of Tishomingo, OK. Roads to camp are not marked, call Regional Office for detailed map.
#488 Indian Nations Council Kent Caraway 3206 South Peoria Tulsa, OK 74105-2000 (918) 743-6125	14) John Zink Scout Ranch Skiatook, OK 74070	2,3,4,5,5b,5d,5e 10,11,12,16,18, 19,20	\$85 or \$125	7	30,000	-0-	40	not owned	\$34,244	Directions - From Tulsa, OK take the Keystone Expressway (US 64, OK 51) west to Sand Springs. Exit at Adams Rd. (which becomes 2nd Street in Sand Springs). Proceed west on 2nd St. to McKinley (OK 97). Turn right (north) onto McKinley (OK 97) and proceed 9 miles north to the Zink Ranch entrance.

COUNCIL # COUNCIL NAME ADDRESS AND S.E.	CAMP NAME, RANGER'S NAME, CAMP ADDRESS PHONE #	PROGRAMS OFFERED	CAMP FEE	WKS OF OPER.	# OF ACRES	# OF CAMP SITES	MAX # OF CAMPER	VALUE OF PROPERTY - LAND/ BUILDINGS	CAMP OPERAT- ING BUDGET	DIRECTIONS TO CAMP -
#488 Indian Nations Council	15) Garland Charles Thomas HCR-64, Box 2072 Locust Groce, OK 74352 (918) 479-8333	1,3,4,5,5a,5c,5d 5e,5f,6,6a,6b,7, 8,9,10,11,12,13 15,17,18,19,20, 21,22,23,23a	\$97.00	4	525	14	200	\$804,290	\$101,698	Directions - From Tulsa, OK take Cherokee Turnpike, exit Oklahoma 82 (Locust Grove Exit). Take right 1.6 miles to Snake Creek. .2 miles from Snake Creek to Garland turnoff. .9 miles from turnoff to Garland entrance.
#488 Indian Nations Council	16) Tom Hale Sid Ramsey Box 171 Talihina, OK 74571 (918) 567-2862	1,3,4,5,5b,5c,5d 5e,5f,6,6a,6b,10 11,12,15,17,18, 19,20,22,23,23a	\$97.00	3	480	11	150	\$529,954	\$61,045	Directions - Located 13 miles northeast of Talihina, OK. Take Hwy. 63 east 7.6 miles to Hwy. 10 then go north 1.6 miles to 10A and east on 10A to Camp Hale.
#557 Great Smoky Mtn. Council Jimmy Williams 6440 Papermill Rd. Knoxville, TN 37919 (615) 588-6514	17) Camp Buck Toms David Wallace Rt. 4, Box 303 Rockwood, TN 37854 (615) 354-4740	1,3,4,5,5b,5d,5e 5f,6,6a,6b,6c,6d 7,8,10,11,12,15 17,18,19,20,21, 22,23,23a,23b	\$85.00	7	750	18	350	\$500,000	\$67,932	Directions - 60 miles west of Knoxville, I-40 west to exit 347, 7.5 miles, Hwy. 27-S Left on Pump House Rd. 9.4 miles.
#558 Chickasaw Council Joseph Long 171 S. Hollywood Memphis, TN 38112 (901) 327-4193	18) Kin Kima Scout Reservation Larry Counts Rt. 6, Box 334 Hardy, AR 72542 (501) 257-3390	1,3,4,5,5b,5c,5d 5e,5f,6,6a,6b,6c 6d,7,8,10,11,12 13,15,17,19,21, 22,23,23a,23b	\$90.00	5	860	23	300	\$2,108,000	\$2,000+	Directions - Hwy. 63 to Hardy, AR then Hwy. 175 to Cherokee Village, AR. Camp is located 7 miles NW of Cherokee Village (follow signs)
#558 Chickasaw Council	19) Camp Tallaha Donald Little Rt. 1 Charleston, MS 38921 (601) 647-2887	1,3,4,5,5a,5b,5d 5e,5f,6,6a,6b,6c 6d,12,14,17,18, 23,23a,23b	\$90.00	2	173	9	180	\$671,801	\$4,000+	Directions - State Hwy. 35, south of Charleston 1.5 miles, turn left at sign.
#560 Middle Tennessee Council Kenneth Connelly P.O. Box 150409 3414 Hillsboro Rd. Nashville, TN 37212 (615) 383-9724	20) Boxwell Reservation Willie Dean Claud 1260 Creighton Ln. Lebanon, TN 37087 (615) 444-2692 year-round (615) 444-7072 Summer	1,5b,5c,5d,5e,5f 6,6a,6b,6c,6d,7, 8,10,11,12,13, 14,15,16,17,18, 19,20,21,23,23a 23b	\$95.00	6	1,287	58	750	\$15,000,000	\$270,000	Directions - I-40 East of Nashville, Exit 242, Hwy. 109, 9 miles to entrance.
#571 Circle Ten Council William Gamble 1922 Anson Rd. Dallas, TX 75235 (214) 637-1480	21) Wisdom Philip Augsburg 6400 Red Bird Ln. Dallas, TX 75236 (214) 298-3177	1,3,4,5,5a,5b,5e 6,6a,6b,6c,9,10, 12,14,15,16,17, 18,20,21,22,23a	NA	7	340	11	\$1,000	\$20,000,000	\$115,290	Directions - From Dallas go South on US 67 Exit I-20 west. Take Cedar Ridge Exit, turn right on Cedar Ridge, turn left on Red Bird (first road left) go 1/2 mile to camp entrance.
#571 Circle Ten Council	22) Constantin Gene Hacker HC-51, Box 154 Graford, TX 76449 (817) 779-2131	1,3,4,5,5b,5d,5e 5f,6,6a,6b,6c,10 11,12,14,17,18, 19,20,23a, water skiing, sailing	\$99.00	8	385	15	300	\$5,500,000	\$135,606	Directions - From Mineral Wells, TX, west 1 mile on US 180, right 11 miles on SH 337, 8 miles on SH 254, left 2 miles SH 16, right 7 miles on Park Road 36 to camp entrance.

COUNCIL # COUNCIL NAME ADDRESS AND S.E.	CAMP NAME, RANGER'S NAME, CAMP ADDRESS PHONE #	PROGRAMS OFFERED	CAMP FEE	WKS OF OPER.	# OF ACRES	# OF CAMP SITES	MAX # OF CAMPERS	VALUE OF PROPERTY - LAND/ BUILDINGS	CAMP OPERAT- ING BUDGET	DIRECTIONS TO CAMP -
#571 Circle Ten Council	23) Clements Scout Ranch Camp Cherokee Ken Killman Rt. 1, Box 1330 Athens, TX 75751 (903) 675-3781	1,3,4,5,5a,5b,5d 5e,5f,6,6a,6b,6c 6d,7,10,11,12, 14,15,16,17,18, 19,20,21,22,23a Fishing, Horses	\$99.00	8	3,350	22	300	\$12,500,000	\$276,952	Directions - From the Athens Court House square, turn south on SH 19 (3.4 miles) turn right on FM 753 (3.9 miles), turn left on FM 2970 (2.4 miles) to ranch entrance.
#571 Circle Ten Council	24) Clements Scout Ranch Camp Meisenbach Mike Biggers Rt. 1, Box 1330 Athens, TX 75751 (903) 675-3781	1,3,4,5,5b,5d,5e 5f,10,17,18,19, 20,23a, Fishing, Horses, Trails	\$99.00	5	3,350	6	60	\$12,500,000	\$276,952	Directions - From Athens Court House Square, turn south on SH 19, (3.4 miles) turn right on FM 753 (3.9 miles), turn left on FM 2970 (2.4 miles) to ranch entrance.
#571 Circle Ten Council	25) Trinity Trails Hollis Gassett Rt. 9, Box 1245 Kemp, TX 75143 (903) 432-2826	1,4,5,5b,18,23a	NA	year round	650	5	not used as summer camp	\$1,300,000	\$3,500	Directions - From Dallas go west on US 175 to Kemp (35 miles). Go south on State Hwy. 274 to Seven Points (8 miles). Go west on FM 85 1 mile to Flag Lake Rd. (3.2 miles) to camp entrance on right.
#571 Circle Ten Council	26) Brooklawn Pete Savage 2935 S. Hampton Rd. Dallas, TX (214) 339-6031	1,4,14,17,18,21	NA	year round	177	5	200	\$5,500,000	\$5,580	Directions - The camp entrance is located at 2935 S. Hampton Rd., across from Kiest Park.
#576 Sam Houston Area Council Bill Lucas P.O. Box 52786 Houston, TX 77052 (713) 659-8111	27) Camp Strake - Grandlake Wayne Kremenak Rt. 10, Box 1 Conroe, TX 77304 (409) 756-7411	1,3,4,5,5a,5b,5d 5e,5f,6,6a,6b,6c 6d,7,8,9,10,12, 13,15,16,17,18, 19,20,21,22,23, 23a,23b	\$104.00	9	2,288	21	250	\$18,580,200	\$210,264	Directions - Two miles south of Conroe, TX along west side of I-45.
#576 Sam Houston Area Council	28) Cockrell River Camp C.E. Wallace Blanco Star Rt. Box 51 San Marcos, TX 78666 (512) 847-2445	1,3,4,5,5a,5c,5d 5e,5f,6,6a,6b,6c 6d,9,10,11,12, 17,18,19,20,23a	\$104.00	10	2,680	17	350	\$2,680,000	\$292,270	Directions - Fifteen miles west of San Marcos, Texas on Ranch Rd. #32.
#576 Sam Houston Area Council	29) Horsehoe Bend C.E. Wallace Blanco Star Rt. Box 51 San Marcos, TX 78666 (512) 847-9438	1,3,5a,5d,5e,5f, 6a,6b,6c,6d,10, 12,17,23b	\$104.00	7	2,680	12	225	\$2,680,000	\$166,300	Directions - Fifteen miles west of San Marcos, Texas on Ranch Rd. #32.
#582 Longhorn Council Terry Schwarck 4917 Briarhaven Rd. Ft. Worth, TX 76109-4404 (817) 738-5491	30) Sid Richardson Scout Ranch Marvin McFadden SR2, Rt. 1, Box 157A Jackboro, TX 76458 (817) 575-4111 FAX (817) 575-4243	1,3,4,5,5a,5b,5d 5e,5f,6,6a,6b,6c 6d,10,12,15,16, 17,18,19,20,21, 22,23,23a,23b, 23d(Dorms), water skiing, sailing, horseback	\$110.00	6	3,050	20	225	\$2,221,548	\$191,647	Directions - From Ft. Worth, Take I35 W., turn on US 287 to Rhome then SR114 to Bridgeport. From Bridgeport go west on US 380 to 3 miles past Runaway Bay, turn right at camp sign. Follow signs to camp. Be prepared for gravel road and oil company service trucks.

COUNCIL # COUNCIL NAME ADDRESS AND S.E.	CAMP NAME, RANGER'S NAME, CAMP ADDRESS PHONE #	PROGRAMS OFFERED	CAMP FEE	WKS OF OPER.	# OF ACRES	# OF CAMP SITES	MAX # OF CAMPERs	VALUE OF PROPERTY - LAND/ BUILDINGS	CAMP OPERAT- ING BUDGET	DIRECTIONS TO CAMP -
#582 Longhorn Council	31) Leonard Scout Reservation Keith Davis LRS, 2010 Hwy. 4 South Granbury, TX 76049 (817) 326-4341 FAX (817) 326-3061	1,3,4,5,5a,5b,5d 5e,5f,6,6a,6b,6c 6d,8,9,12,13,14 15,16,17,18,19, 21,22,23,23a	\$60.00/ season	3 6 seas.	331	15	200-season 400-week	\$709,920	\$95,511	Directions - Located at Granbury, TX. Take US 377 south from Ft. Worth, turn left at sign at first stop light entering town. Camp is 2 miles NE of town of Granbury.
#582 Longhorn Council	32) Worth Ranch Allen Johnson WR, Box 27 Palo Pinto, TX 76484 (817) 659-2195 FAX (817) 659-2677	1,3,4,5,5a,5c,5d 5e,5f,6,6a,6b,6c 6d,10,12,15,16, 17,18,19,20,21, 23,23a	\$110.00	6	278	15	200	\$1,075,819	\$148,415	Directions - US 80 and 180 to Palo Pinto. Turn right at FM 4, go 4 miles, turn left at camp sign.
#583 Alamo Area Council Dennis Shaffer 2226 NW Military Hwy. San Antonio, TX 78213- 1894 (210) 341-8611	33) McGimsey Scout Park Danny Knight 2226 NW Military Hwy. San Antonio, TX 78213- 1894 (210) 342-2315	1,4,5,5a,5b,5d, 5e,6,6a,6b,7,9, 12,14,15,17,18, 19,21,22	\$30	7	150	15	200	\$258,611	\$47,687	Directions - In Castle Hills (San Antonio) at the intersection of Lochhill - Selma and NW Military Hwy.
#583 Alamo Area Council	34) Bear Creek Scout Reservation David McCallum Rt. 1, Box 135B Hunt, TX 78024 (210) 238-4347	1,3,4,5,5a,5b,5c 5d,5e,5f,6,6a,6b 6c,6d,7,10,12, 15,17,18,19,21, 22	\$100	7	1,100	27	250	\$239,815	\$107,971	Directions - 17 miles west of Kerrville, TX on Farm Road 1340 out of Hunt, TX.
#602 Robert E. Lee Council Robert A. Tuggle 4015 Fitzhugh Ave. Richmond, VA 23230 (804) 355-4306	35) Camp Brady Saunders Camp Douglas Fleet 1723 Maidens Rd. Maidens, VA 23103 (804) 556-3633	1,3,4,5,5b,5d,5e 5f,6,6a,6b,6c,7, 10,12,15,16,17, 18,19,20,21,22	\$110 \$120/ out of council	7	710	15	350	\$2,500,000	\$350,000	Directions - Interstate 64 to the Oilville Exit. Turn south on Rt. 617 to US 250. Turn west on US Rt. 250. Turn left on Rt. 632, then left on Rt. 634 to camp. Note the highway signs to camp.